

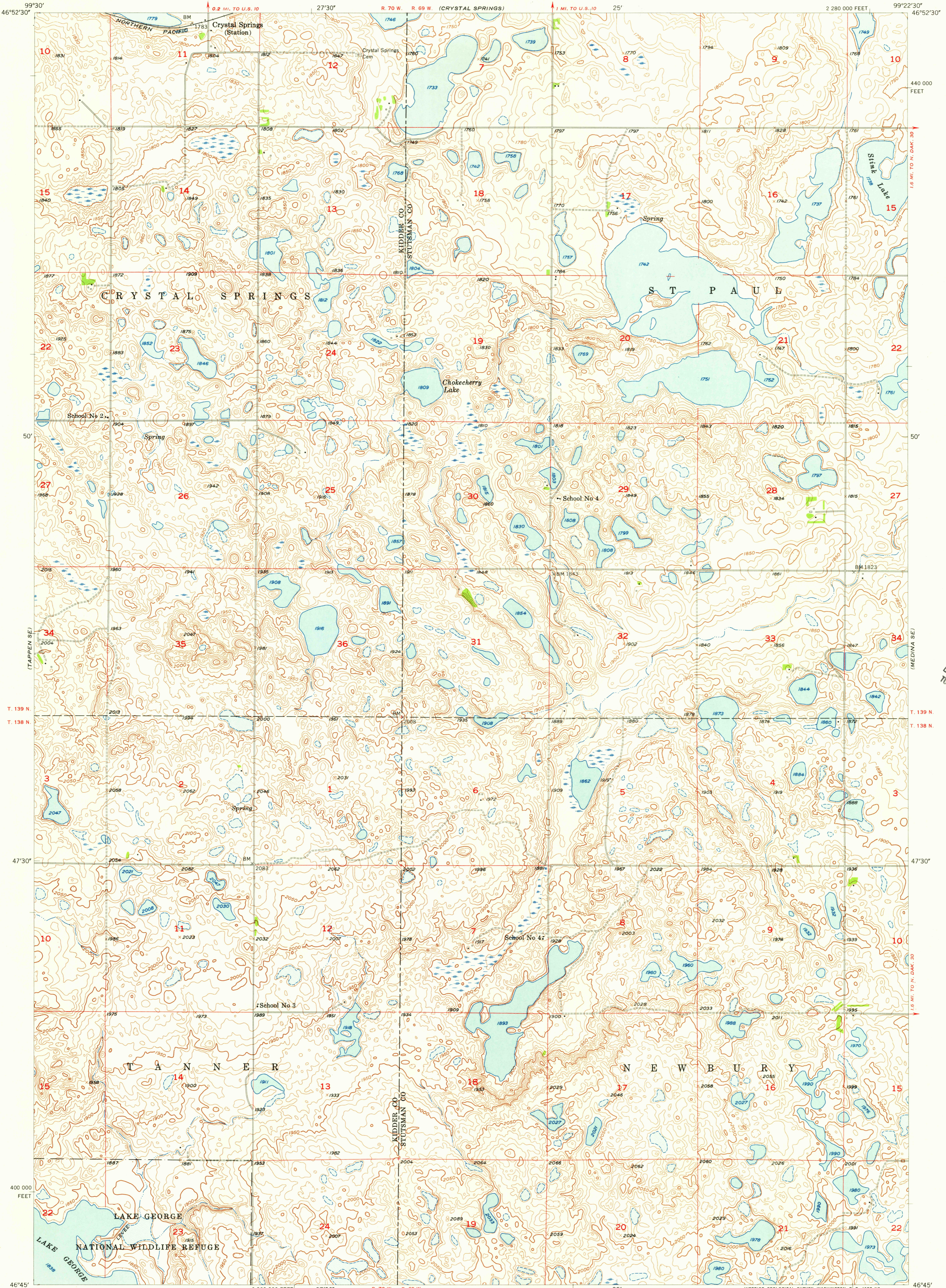
(TAPPEN NE)

UNITED STATES
DEPARTMENT OF THE INTERIOR
GEOLOGICAL SURVEY

STATE OF NORTH DAKOTA
WATER CONSERVATION COMMISSION
GOVERNOR C. NORMAN BRUNSDALE, CHAIRMAN
MILO W. HOISVEEN, SECRETARY AND CHIEF ENGINEER

MEDINA SW QUADRANGLE
NORTH DAKOTA
7.5 MINUTE SERIES (TOPOGRAPHIC)

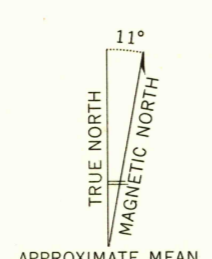
(MEDINA)



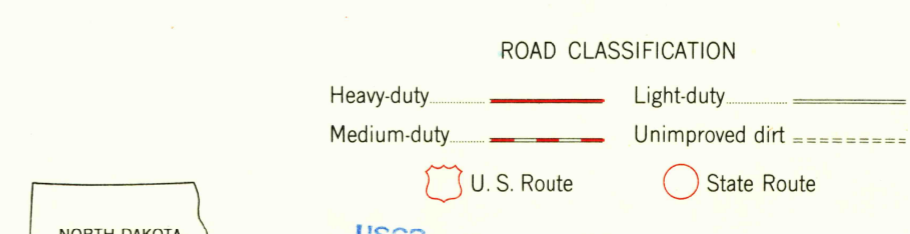

U.S.G.S.
FILE COPY
TOPOGRAPHIC DIVISION

U.S.G.S.
FILE COPY
TOPOGRAPHIC DIVISION

Mapped, edited, and published by the Geological Survey
Control by USGS and USC&GS
Culture and drainage in part compiled from aerial photographs
taken 1951. Topography by planetable surveys 1955
Polyconic projection. 1927 North American datum
10,000-foot grid based on North Dakota coordinate system,
south zone



APPROXIMATE MEAN
DECLINATION, 1955



USGS
Historical File
Topographic Division

MEDINA SW, N. DAK.
N4645-W9922.5/7.5

THIS MAP COMPLIES WITH NATIONAL MAP ACCURACY STANDARDS
FOR SALE BY U. S. GEOLOGICAL SURVEY, DENVER 2, COLORADO OR WASHINGTON 25, D. C.
AND BY THE STATE WATER CONSERVATION COMMISSION, BISMARCK, NORTH DAKOTA
A FOLDER DESCRIBING TOPOGRAPHIC MAPS AND SYMBOLS IS AVAILABLE ON REQUEST

1955