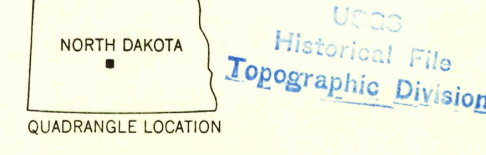

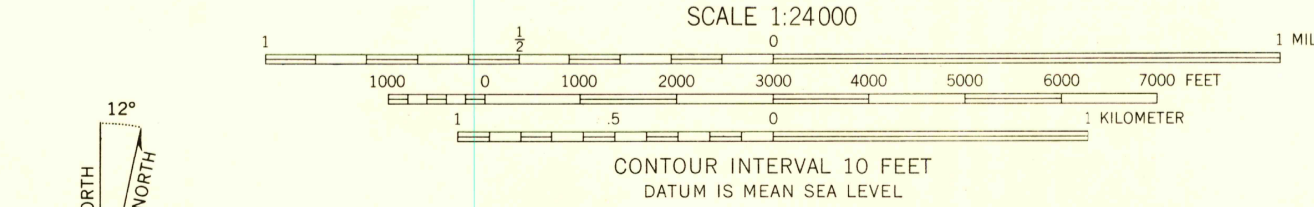


Mapped, edited, and published by the Geological Survey as part of the Department of the Interior program for the Development of the Missouri River Basin
Control by USGS and USC&GS
Topography from aerial photographs by photogrammetric methods
Aerial photographs taken 1957. Field check 1959
Polyconic projection. 1927 North American datum
10,000-foot grids based on North Dakota coordinate system, north and south zones
1000-meter Universal Transverse Mercator grid ticks, zone 14, shown in blue



APPROXIMATE MEAN MAGNETIC NORTH
TRUE NORTH
MAGNETIC NORTH
12°

THIS MAP COMPLIES WITH NATIONAL MAP ACCURACY STANDARDS
FOR SALE BY U. S. GEOLOGICAL SURVEY, DENVER 25, COLORADO OR WASHINGTON 25, D. C.
AND BY THE STATE WATER CONSERVATION COMMISSION, BISMARCK, NORTH DAKOTA
A FOLDER DESCRIBING TOPOGRAPHIC MAPS AND SYMBOLS IS AVAILABLE ON REQUEST

MERCER SE, N. DAK.
N4715-W10030/7.5

U.S.G.S.
FILE COPY
TOPOGRAPHIC DIVISION

DEC - 7 1960

1990