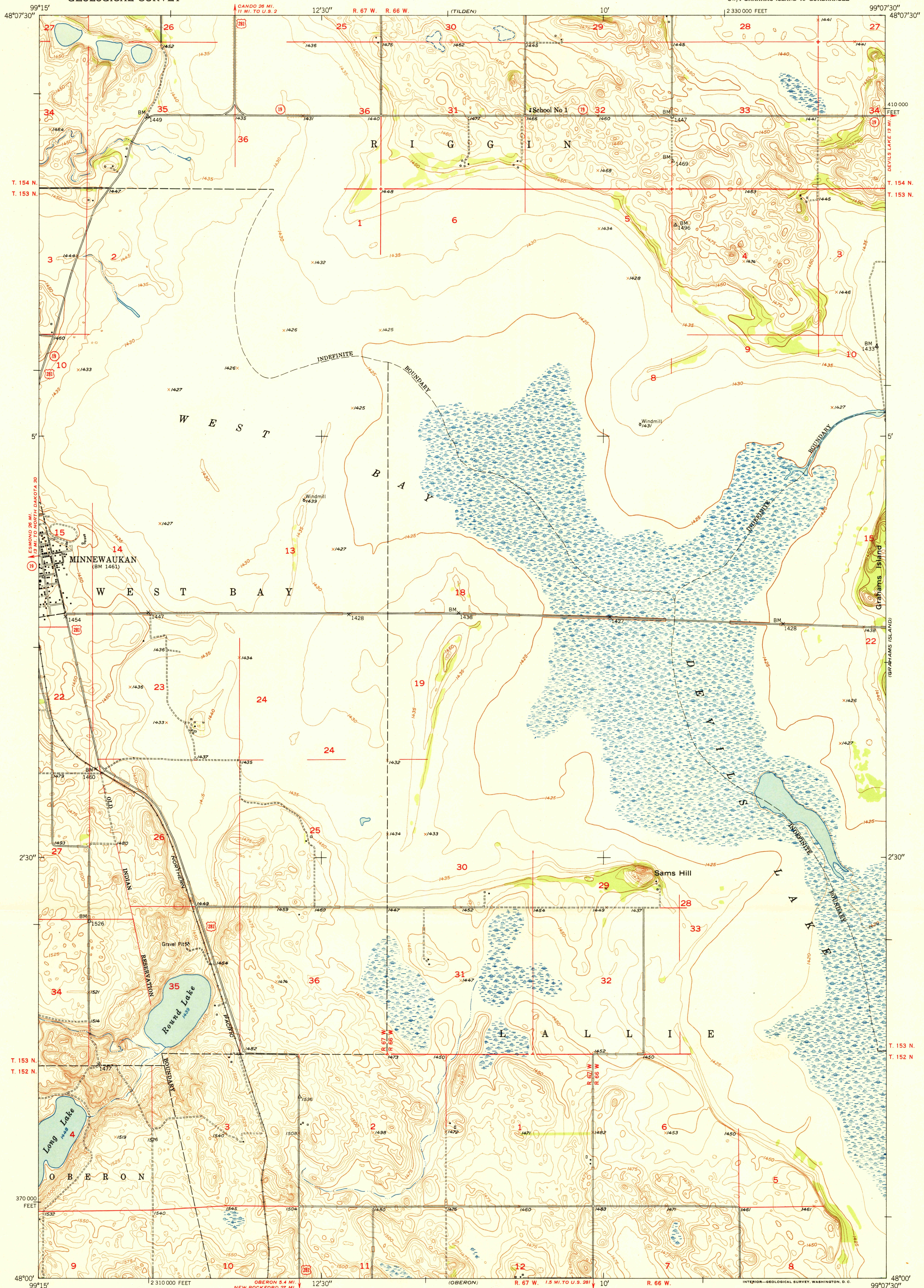


U.S.G.S.  
FILE COPY  
Inspection and Mapping


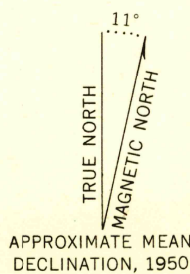


Mapped, edited, and published by the Geological Survey as part of the Department of the Interior program for the development of the Missouri River Basin

Control by USGS and USC&GS

Culture and drainage in part compiled from aerial photographs taken 1949  
Topography by plane-table methods 1950

Polyconic projection. 1927 North American datum  
10,000-foot grid based on North Dakota coordinate system, north zone



CONTOUR INTERVAL 5 FEET  
DATUM IS MEAN SEA LEVEL

ROAD CLASSIFICATION	
Heavy-duty	4 LANE 18 LANE
Medium-duty	4 LANE 18 LANE
Light-duty	Light-duty
Unimproved dirt	Unimproved dirt
U. S. Route	U. S. Route
State Route	State Route

USGS  
Historical File  
Topographic Division

MINNEWAUKAN EAST, N. DAK.  
SW/4 GRAHAMS ISLAND 15' QUADRANGLE  
N4800-W9907.5/7.5

U.S.G.S.  
FILE COPY  
Inspection and Mapping

THIS MAP COMPLIES WITH NATIONAL MAP ACCURACY STANDARDS  
FOR SALE BY U. S. GEOLOGICAL SURVEY, FEDERAL CENTER, DENVER, COLORADO OR WASHINGTON 25, D. C.  
AND BY THE STATE WATER CONSERVATION COMMISSION, BISMARCK, NORTH DAKOTA  
A FOLDER DESCRIBING TOPOGRAPHIC MAPS AND SYMBOLS IS AVAILABLE ON REQUEST

EDITION OF 1951