

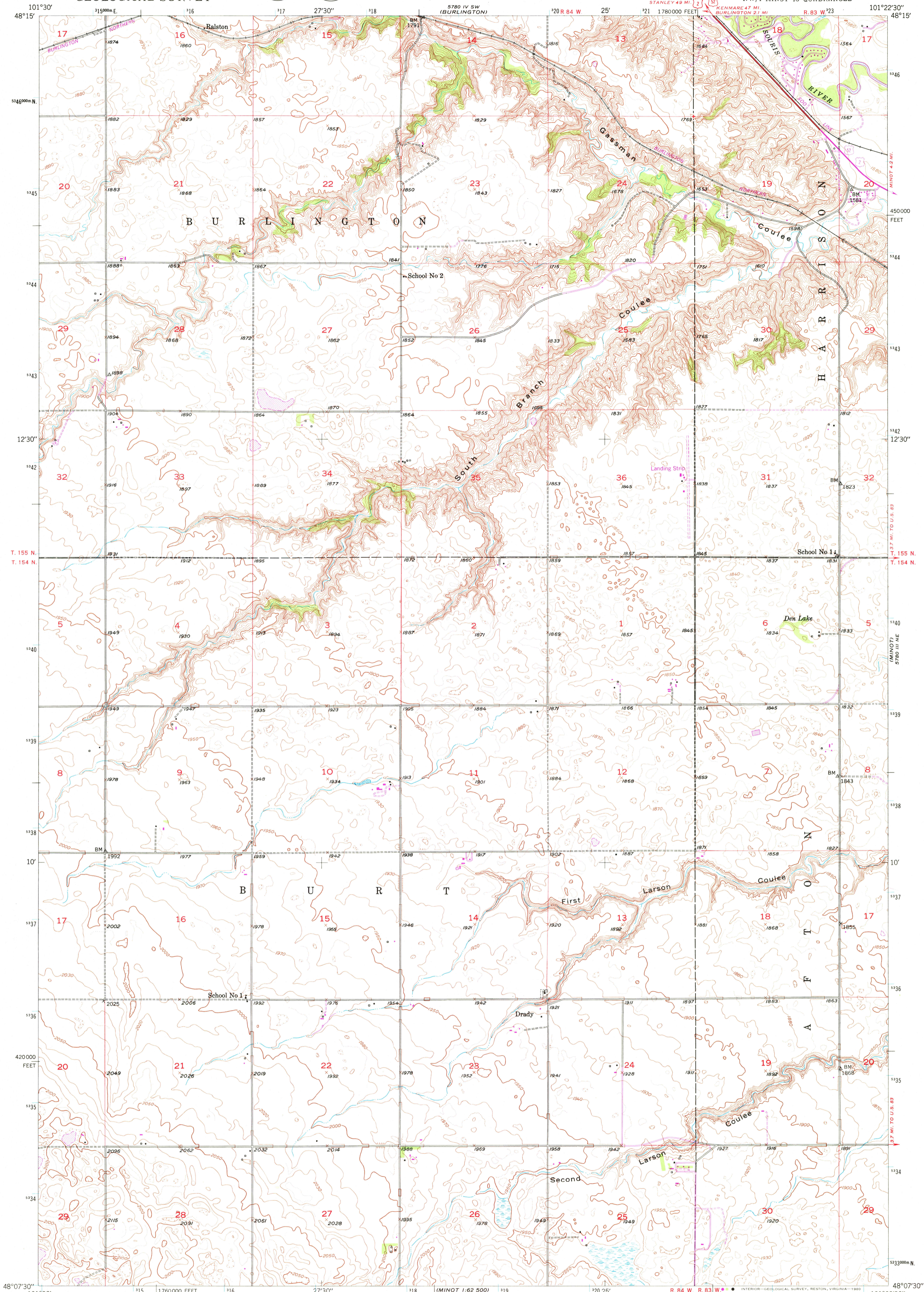
5780 III NW  
SERIES V871

UNITED STATES  
DEPARTMENT OF THE INTERIOR  
GEOLOGICAL SURVEY



MINOT NW QUADRANGLE  
NORTH DAKOTA—WARD CO.  
7.5 MINUTE SERIES (TOPOGRAPHIC)  
NW/4 MINOT 15' QUADRANGLE

5780 III NW  
SERIES V871

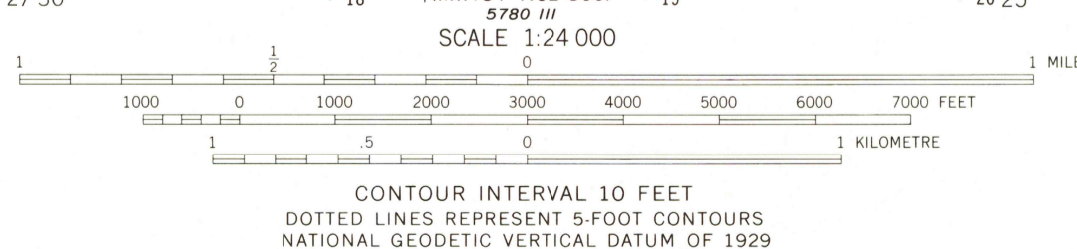
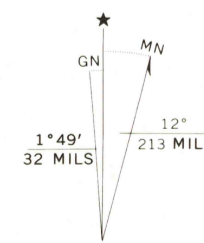


Mapped, edited, and published by the Geological Survey as part of the Department of the Interior program for the development of the Missouri River Basin Control by USGS and USC&GS

Culture and drainage in part compiled from aerial photographs taken 1938  
Topography by plane-table methods 1948

Polyconic projection. 1927 North American datum  
10,000-foot grid based on North Dakota coordinate system, north zone  
1000-metre Universal Transverse Mercator grid ticks, zone 14, shown in blue

Revisions shown in purple and woodland compiled from aerial photographs taken 1977 and other source data  
This information not field checked. Map edited 1979



ROAD CLASSIFICATION

Primary highway, all weather, hard surface	Light duty road, all weather, improved surface
Secondary highway, all weather, hard surface	Unimproved road, fair or dry weather

Interstate Route   
 U.S. Route   
 State Route



THIS MAP COMPLIES WITH NATIONAL MAP ACCURACY STANDARDS  
FOR SALE BY U.S. GEOLOGICAL SURVEY, DENVER, COLORADO 80225, OR RESTON, VIRGINIA 22092  
AND BY THE STATE WATER COMMISSION, BISMARCK, NORTH DAKOTA 58501  
A FOLDER DESCRIBING TOPOGRAPHIC MAPS AND SYMBOLS IS AVAILABLE ON REQUEST

MINOT NW, N. DAK.  
NW/4 MINOT 15' QUADRANGLE  
USGS N4807.5-W10122.5/7.5

Historical File  
Topographic Division 1948  
PHOTOREVISED 1979  
AMS 5780 III NW—SERIES V871

1350  
APR - 7 1980