

Mapped, edited, and published by the Geological Survey

Control by USGS and NOS/NOAA

Topography by photogrammetric methods from aerial photographs taken 1973. Field checked 1976. Map edited 1981

Projection and 10,000-foot grid ticks: North Dakota coordinate system, north zone (Lambert conformal conic)

1000-meter Universal Transverse Mercator grid, zone 13

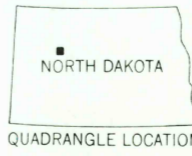

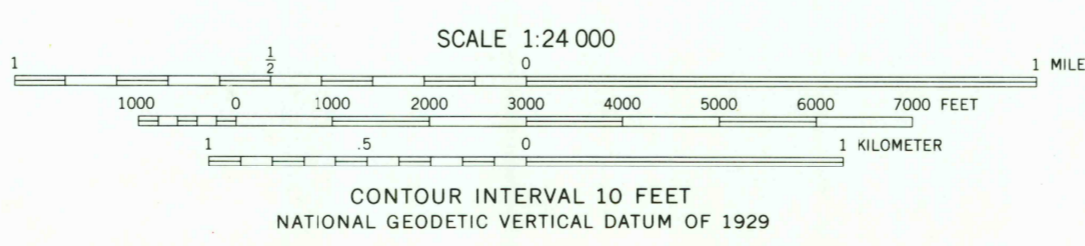
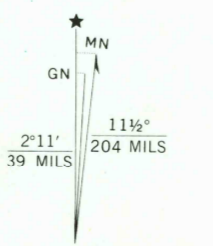
1927 North American Datum

To place on the predicted North American Datum 1983 move the projection lines 4 meters north and 35 meters east as shown by dashed corner ticks

There may be private inholdings within the boundaries of the National or State reservations shown on this map

Fine red dashed lines indicate selected fence and field lines where generally visible on aerial photographs

This information is unclassified



PARSHALL NE, N. DAK.
N4752.5-W10200/7.5
1981
DMA 5579 1 NE—SERIES V871

NOV 24 1991

1980