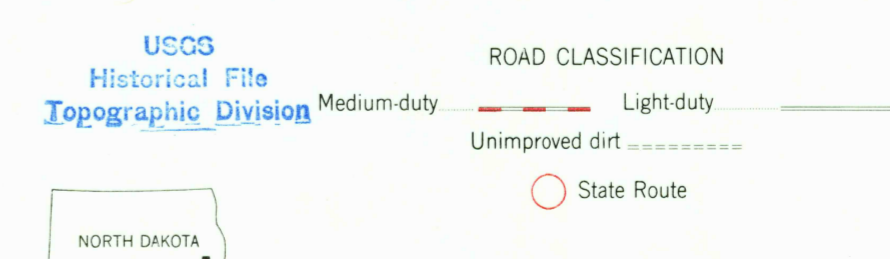
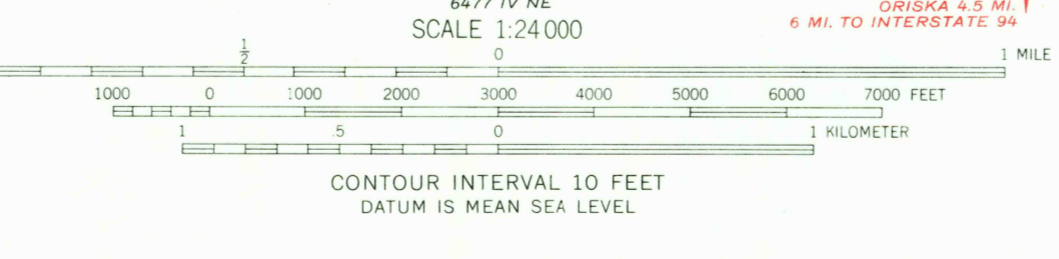
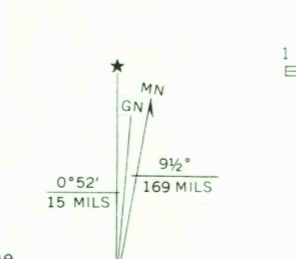


Maped, edited, and published by the Geological Survey as part of the Department of the Interior program for the development of the Missouri River Basin. Control by USGS and USC&GS.

Topography by photogrammetric methods from aerial photographs taken 1965. Field checked 1967.

Polycyclic projection. 1927 North American datum 10,000-foot grid based on North Dakota coordinate system, south zone 1000-meter Universal Transverse Mercator grid ticks, zone 14, shown in blue.

Fine red dashed lines indicate selected fence and field lines where generally visible on aerial photographs. This information is unchecked.



U.S.G.S. FILE COPY TOPOGRAPHIC DIVISION

VALLEY CITY EAST 97° 14' W 6477 IV NW

TOWER C 6477 IV NW 97° 45' W

2145 NOV 4 1969