

589 II NW
(SHEYENNE LAKE)

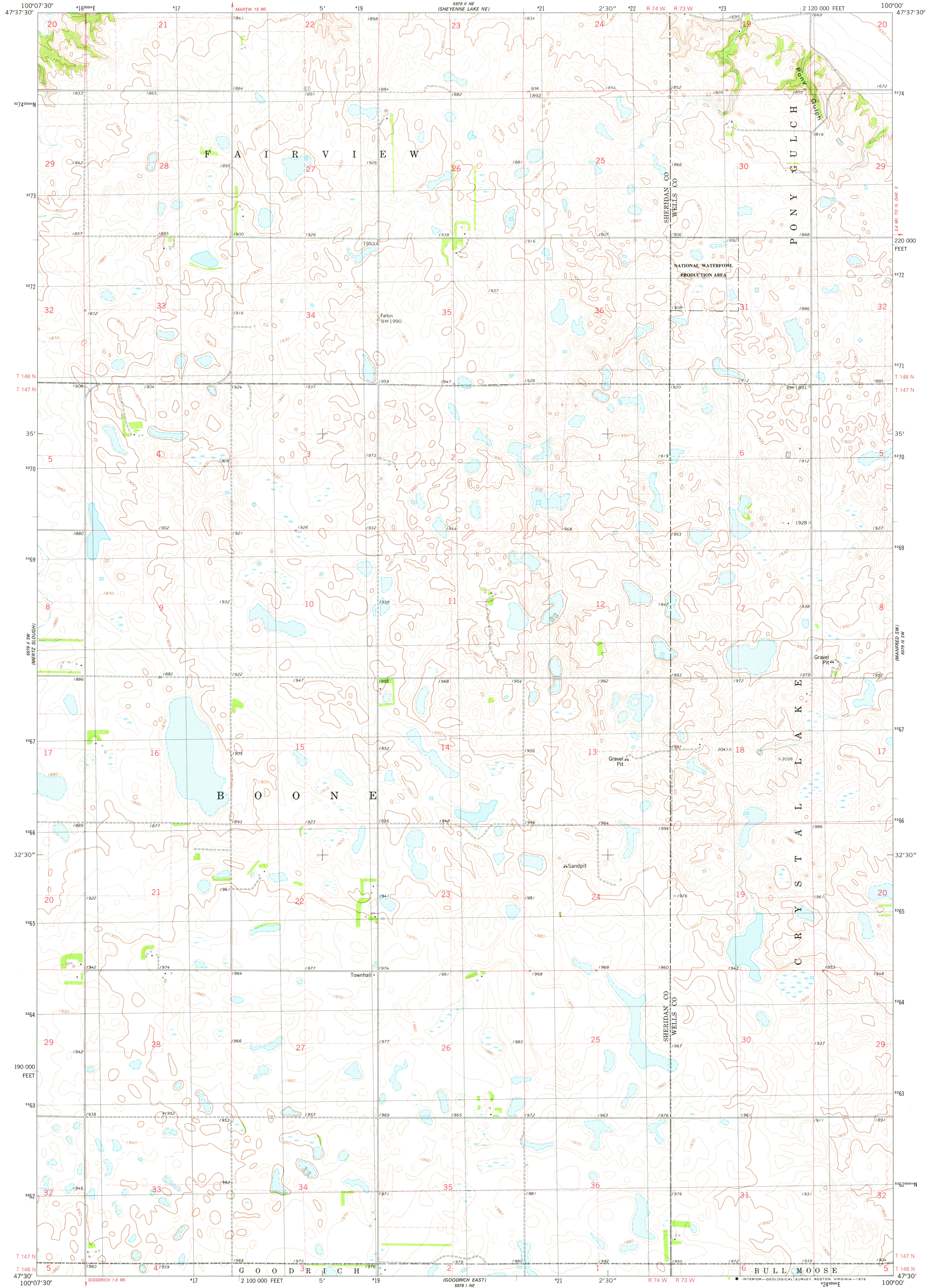
UNITED STATES
DEPARTMENT OF THE INTERIOR
GEOLOGICAL SURVEY



STATE OF NORTH DAKOTA
WATER COMMISSION

PONY GULCH QUADRANGLE
NORTH DAKOTA
7.5 MINUTE SERIES (TOPOGRAPHIC)
SE/4 SHEYENNE LAKE 15' QUADRANGLE

589 II NW
(MANFRED NW)



Maped, edited, and published by the Geological Survey
in cooperation with the North Dakota Water Commission

Control by USGS and NOS/NOAA

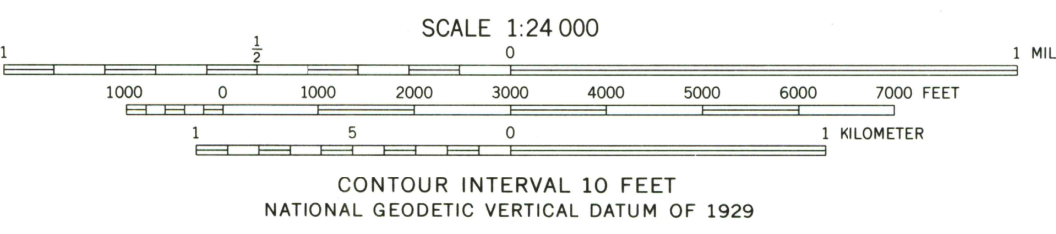
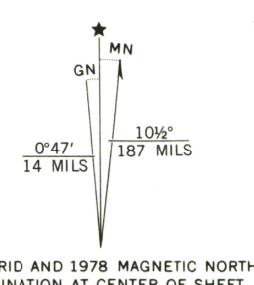
Topography by photogrammetric methods from aerial photographs
taken 1976. Field checked 1977. Map edited 1978

Projection and 10,000-foot grid ticks: North Dakota coordinate
system, north zone (Lambert conformal conic)

1000-meter Universal Transverse Mercator grid, zone 14
1927 North American datum

Fine red dashed lines indicate selected fence and field lines where
generally visible on aerial photographs. This information is unchecked

There may be private inholdings within the boundaries of the
National or State reservations shown on this map



ROAD CLASSIFICATION

Primary highway, hard surface	Light-duty road, hard or improved surface
Secondary highway, hard surface	Unimproved road
Interstate Route	U. S. Route
	State Route



PONY GULCH, N. DAK.
SE/4 SHEYENNE LAKE 15' QUADRANGLE
N4730-W10000/7.5

1978

AMS 5979 II SE-SERIES V871