

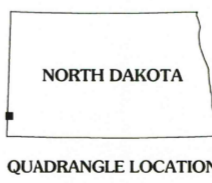
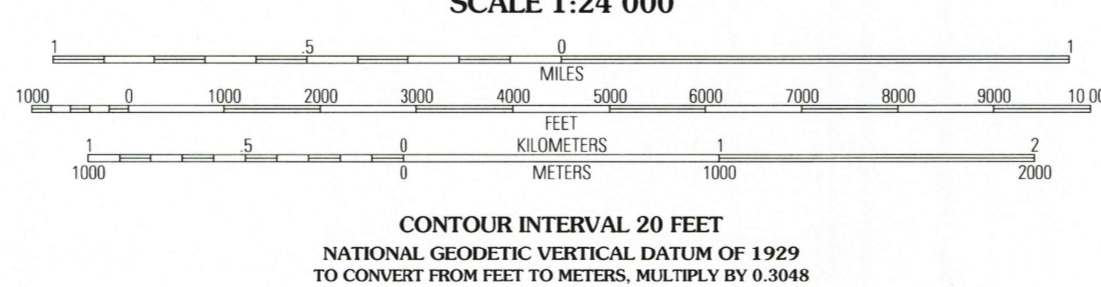
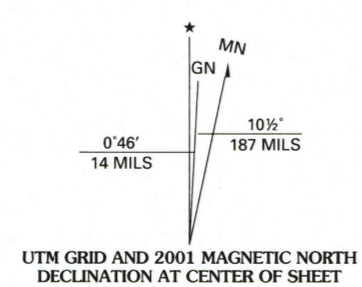


RECEIVED  
AUG 31 2001  
HISTORICAL MAP ARCHIVES

ISBN 0-607-47253-5  
9 1780607197293

Produced by the United States Geological Survey 1980  
Revision by USDA Forest Service 1997

Topography compiled 1973. Planimetry derived from imagery taken 1995  
Public Land Survey System and survey control current as of 1997  
North American Datum of 1927 (NAD 27). Projection and 10 000-foot ticks:  
North Dakota coordinate system, south zone (Lambert conformal conic)  
Blue 1000-meter Universal Transverse Mercator ticks, zone 13  
North American Datum of 1983 (NAD 83) is shown by dashed corner ticks  
The values of the shift between NAD 27 and NAD 83 for 7.5-minute  
intersections are obtainable from National Geodetic Survey NADCON software  
Non-National Forest System lands within the National Forest  
Inholdings may exist in other National or State reservations  
This map is not a legal land line or ownership document. Public lands are  
subject to change and leasing, and may have access restrictions; check  
with local offices. Obtain permission before entering private lands



QUADRANGLE LOCATION

1	2	3	1 Ollie
4	5	6	2 Williams Lake
7	8	7	3 Three V Crossing
		8	4 Badland Draw
			5 Boyce Creek West
			6 Waterhole Creek
			7 Marmarth
			8 Marmarth SE

ADJOINING 7.5' QUADRANGLES

Interstate.....		Primary highway.....	
U. S. ....		Secondary highway.....	
State .....		Light-duty road.....	
County .....		Composition: Unspecified.....	
National Forest, suitable for passenger cars.....		Paved.....	
National Forest, suitable for high clearance vehicles.....		Gravel.....	
National Forest Trail.....		Dirt.....	
		Unimproved; 4 wheel drive.....	
		Trail.....	
		Gate; Barrier.....	

THIS MAP COMPLES WITH NATIONAL MAP ACCURACY STANDARDS  
FOR SALE BY U.S. GEOLOGICAL SURVEY, P.O. BOX 25286, DENVER, COLORADO 80225  
AND NORTH DAKOTA GEOLOGICAL SURVEY, BISMARCK, NORTH DAKOTA 58505  
A FOLDER DESCRIBING TOPOGRAPHIC MAPS AND SYMBOLS IS AVAILABLE ON REQUEST

PRETTY BUTTE, ND  
1997  
NIMA 5276 IV NW - SERIES V871