

RECEIVED
JUL 3 1 2001
USGS NWU
STORICAL MAP ARCHIVES



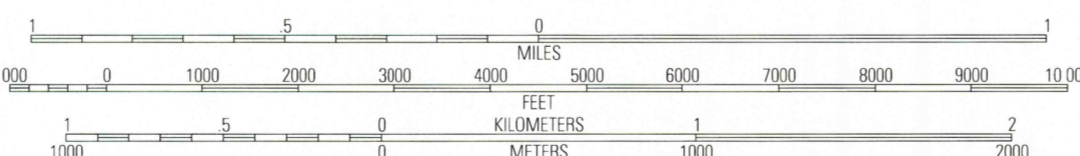

Produced by the United States Geological Survey 1972
Revision within and adjacent to National Forest System
lands by USDA Forest Service 1998

Topography compiled 1972. Planimetry derived from imagery taken 1995
and other sources. Public Land Survey System and survey control current
as of 1998.


North American Datum of 1927 (NAD 27). Projection and 10 000-foot ticks:
North Dakota coordinate system, south zone (Lambert conformal conic)
Blue 1000-meter Universal Transverse Mercator ticks, zone 14

North American Datum of 1983 (NAD 83) is shown by dashed corner ticks.
The values of the shift between NAD 27 and NAD 83 for 7.5-minute
intersections are obtainable from National Geodetic Survey NADCON software

Non-National Forest System lands within the National Forest
Inholdings may exist in other National or State reservations.
This map is not a legal land line or ownership document. Public lands are
subject to change and leasing, and may have access restrictions; check
with local offices. Obtain permission before entering private lands



CONTOUR INTERVAL 20 FEET
SUPPLEMENTARY CONTOUR INTERVAL 10 FEET
NATIONAL GEODEIC DATUM OF 1929
TO CONVERT FROM FEET TO METERS, MULTIPLY BY 0.3048



1	2	3	1 Coffin Buttes
4	5	4 Round Top	2 Pretty Rock Butte
6	7	8 Morristown	3 Wheeler Hills
			5 Parkes Hills
			6 Thunder Hawk
			7 Keldron
			8 Morristown

Interstate.....		Primary highway.....	
U. S.		Secondary highway.....	
State		Light-duty road.....	
County		Composition: Unspecified.....	
National Forest, suitable for passenger cars.....		Paved.....	
National Forest, suitable for high clearance vehicles.....		Gravel.....	
National Forest Trail.....		Dirt.....	
		Unimproved; 4 wheel drive.....	
		Trail.....	
		Gate; Barrier.....	

PRETTY ROCK BUTTE SE, ND
1998
NIMA 5676 III SE-SERIES V871

THIS MAP COMPLIES WITH NATIONAL MAP ACCURACY STANDARDS
FOR SALE BY U.S. GEOLOGICAL SURVEY, P.O. BOX 25286, DENVER, COLORADO 80225
A FOLDER DESCRIBING TOPOGRAPHIC MAPS AND SYMBOLS IS AVAILABLE ON REQUEST