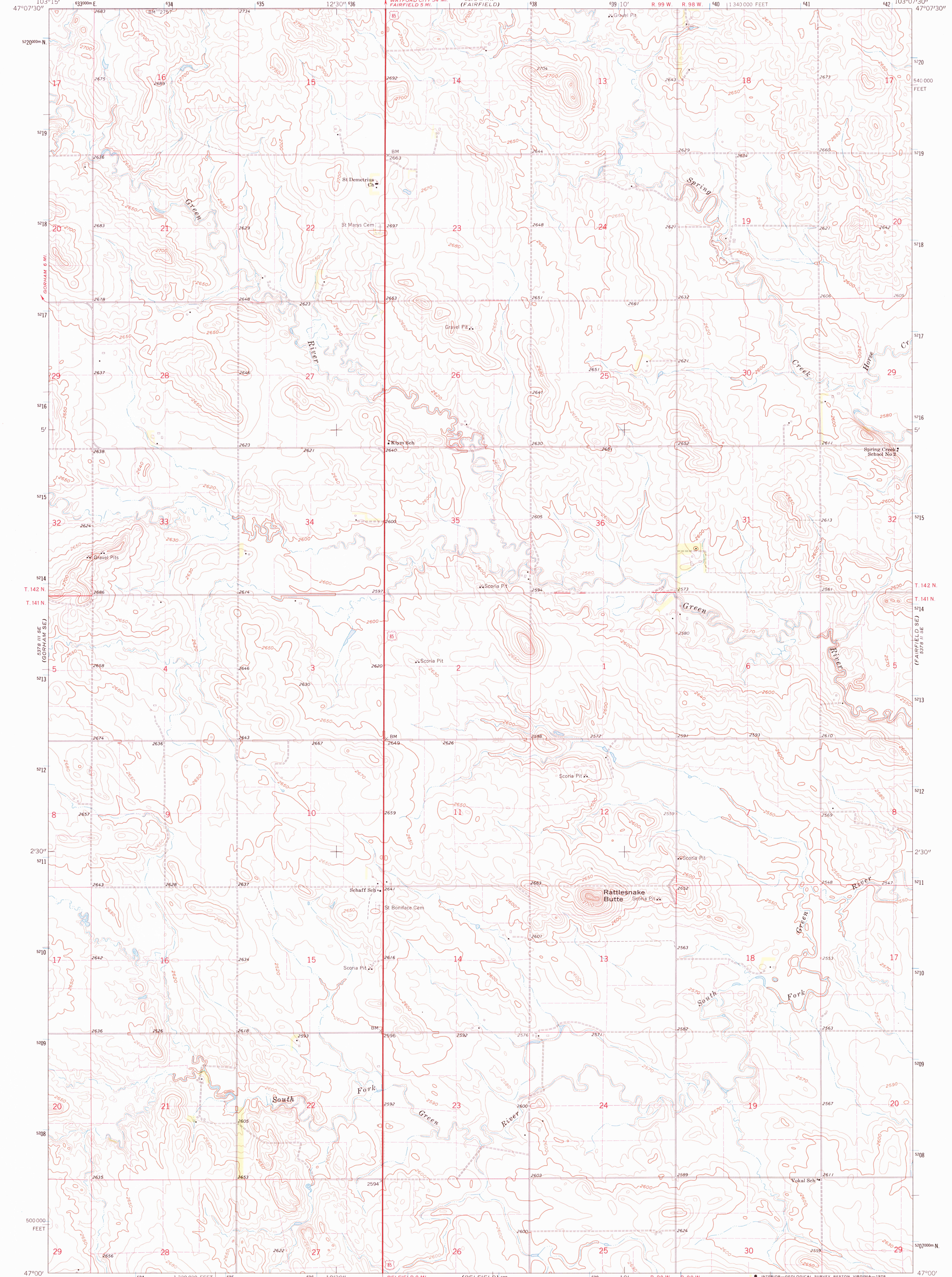


5378 III SE (GORHAM)

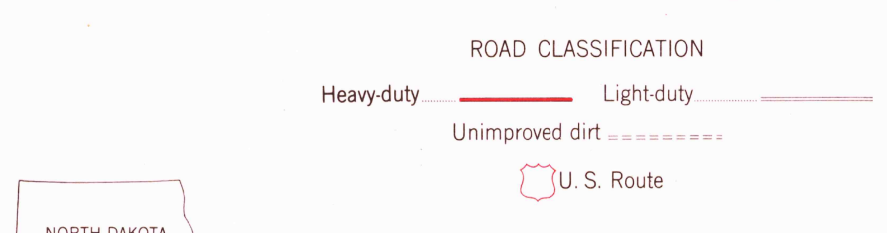
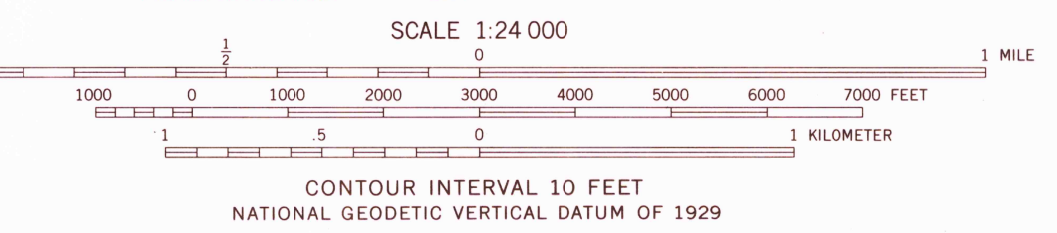
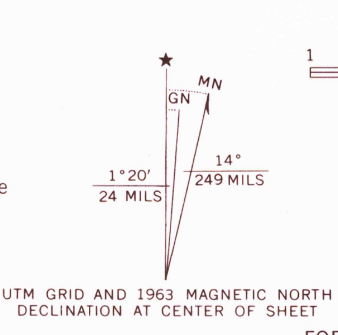
UNITED STATES  
DEPARTMENT OF THE INTERIOR  
GEOLOGICAL SURVEY

RATTLESNAKE BUTTE QUADRANGLE  
NORTH DAKOTA-BILLINGS CO.  
7.5 MINUTE SERIES (TOPOGRAPHIC)

5378 III SE (GORHAM)  
5377 II NE (HUNGERFORD)



Mapped, edited, and published by the Geological Survey  
Control by USGS and USC&GS  
Topography by photogrammetric methods from aerial photographs taken 1961. Field checked 1963  
Polyconic projection. 1927 North American datum  
10,000-foot grid based on North Dakota coordinate system, south zone  
1000-meter Universal Transverse Mercator grid ticks, zone 13, shown in blue  
Fine red dashed lines indicate selected fence and field lines where generally visible on aerial photographs  
This information is unchecked



THIS MAP COMPLIES WITH NATIONAL MAP ACCURACY STANDARDS  
FOR SALE BY U.S. GEOLOGICAL SURVEY, DENVER, COLORADO 80225, OR RESTON, VIRGINIA 22092  
AND STATE WATER COMMISSION, BISMARCK, NORTH DAKOTA 58501  
A FOLDER DESCRIBING TOPOGRAPHIC MAPS AND SYMBOLS IS AVAILABLE ON REQUEST



RATTLESNAKE BUTTE, N. DAK.  
N4700-W10307.5/7.5  
1963  
AMS 5378 III SW-SERIES V871

FEB 17 1978  
1800  
RETURN TO:  
USGS HISTORICAL MAP ARCHIVES