

RECEIVED
JUN 3 0 2001

U.S. GEOLOGICAL SURVEY
HISTORICAL MAP ARCHIVES

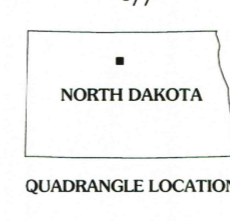
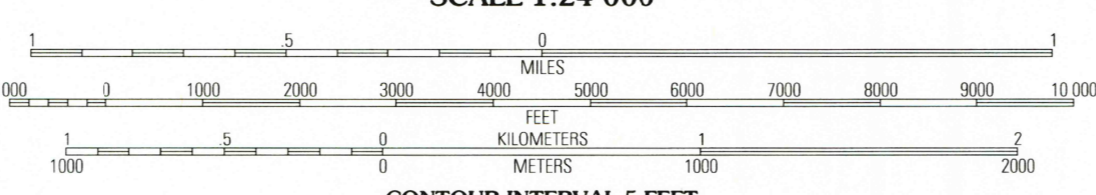
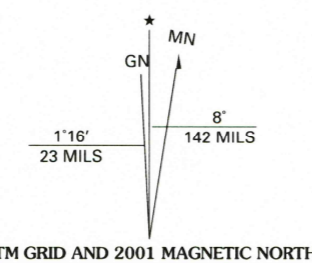


Produced by the United States Geological Survey 1949
Revision by USDA Forest Service 1997

Topography compiled 1948. Planimetry derived from imagery taken 1991
Public Land Survey System and survey control current as of 1997
North American Datum of 1927 (NAD 27). Projection and 10 000-foot ticks:
North Dakota coordinate system, north zone (Lambert conformal conic)
Blue 1000-meter Universal Transverse Mercator ticks, zone 13

North American Datum of 1983 (NAD 83) is shown by dashed corner ticks
The values of the shift between NAD 27 and NAD 83 for 7.5-minute
intersections are obtainable from National Geographic Survey NADCON software

Non-National Forest System lands within the National Forest
Inholdings may exist in other National or State reservations
This map is not a legal land line or ownership document. Public lands are
subject to change and leasing, and may have access restrictions; check
with local offices. Obtain permission before entering private lands



SCALE 1:24 000
CONTOUR INTERVAL 5 FEET
NATIONAL GEODETIC VERTICAL DATUM OF 1929
TO CONVERT FROM FEET TO METERS, MULTIPLY BY 0.3048

1	2	3	1 Granite NE
			2 Bantry NW
			3 Bantry
4		5	4 Granite SE
			5 Denbigh
			6 Simcoe
			7 Karlsruhe NW
6	7	8	8 Karlsruhe NE

- HIGHWAYS AND ROADS**
- Interstate.....
 - U. S.
 - State
 - County
 - National Forest, suitable for passenger cars.....
 - National Forest, suitable for high clearance vehicles.....
 - National Forest Trail.....
- COMPOSITION**
- Primary highway.....
 - Secondary highway.....
 - Light-duty road.....
 - Composition: Unspecified.....
 - Paved.....
 - Gravel.....
 - Dirt.....
 - Unimproved; 4 wheel drive.....
 - Trail.....
 - Gate; Barrier.....

RIGA, ND
1997
NIMA 5880 I SW - SERIES V871

THIS MAP COMPLIES WITH NATIONAL MAP ACCURACY STANDARDS
FOR SALE BY U.S. GEOLOGICAL SURVEY, P.O. BOX 25286, DENVER, COLORADO 80225
AND NORTH DAKOTA GEOLOGICAL SURVEY, BISMARCK, NORTH DAKOTA 58505
A FOLDER DESCRIBING TOPOGRAPHIC MAPS AND SYMBOLS IS AVAILABLE ON REQUEST