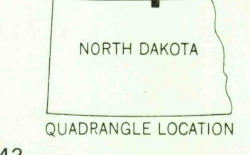
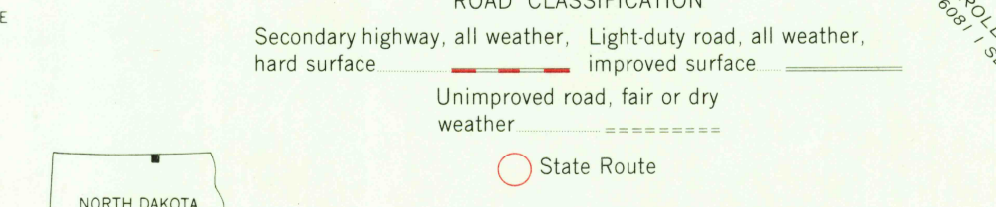
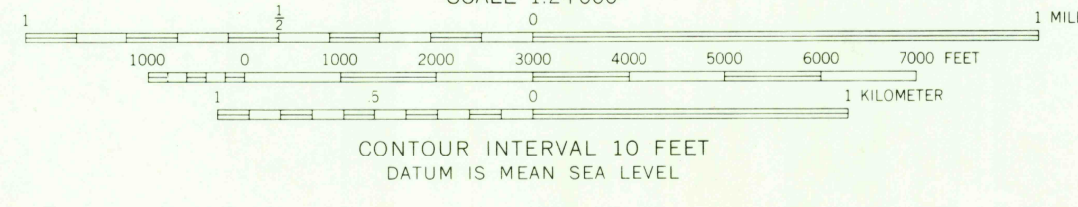
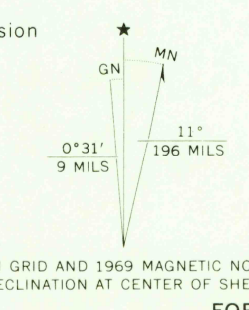


Mapped, edited, and published by the Geological Survey
Control by USGS, USC&GS, and International Boundary Commission
Topography by photogrammetric methods from aerial
photographs taken 1965. Field checked 1969
Polyconic projection. 1927 North American datum
10,000-foot grid based on North Dakota coordinate system,
north zone
1000-meter Universal Transverse Mercator grid ticks,
zone 14, shown in blue
Fine red dashed lines indicate selected fence and field lines
where generally visible on aerial photographs
This information is un-checked



SAINT JOHN, N. DAK.—MAN.
N4852.5—W9937.5/7.5
1969
AMS 6081 1 NW—SERIES V871

01 JUN 1972
2910

USGS
HISTORICAL FILE
TOPOGRAPHIC DIVISION