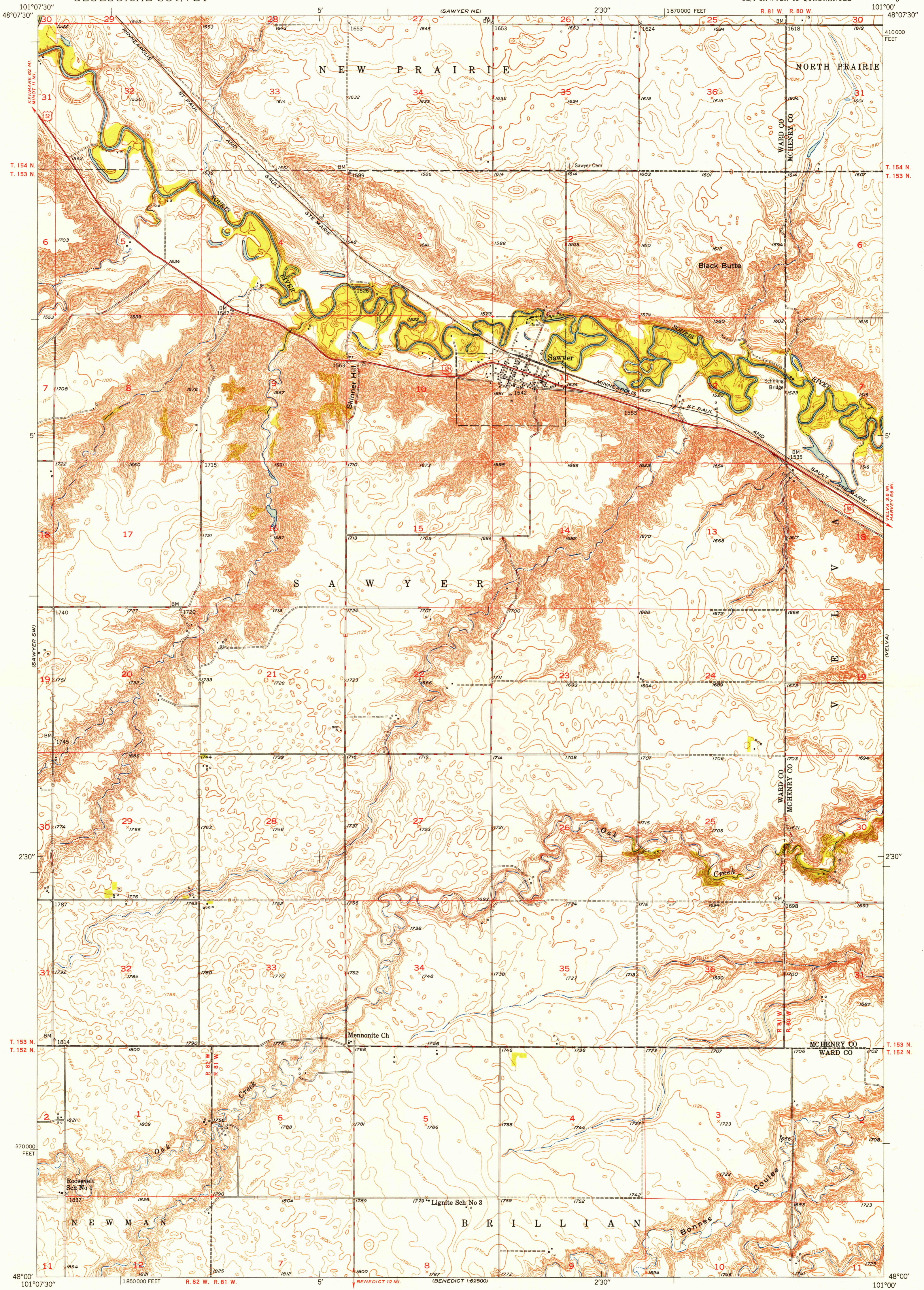
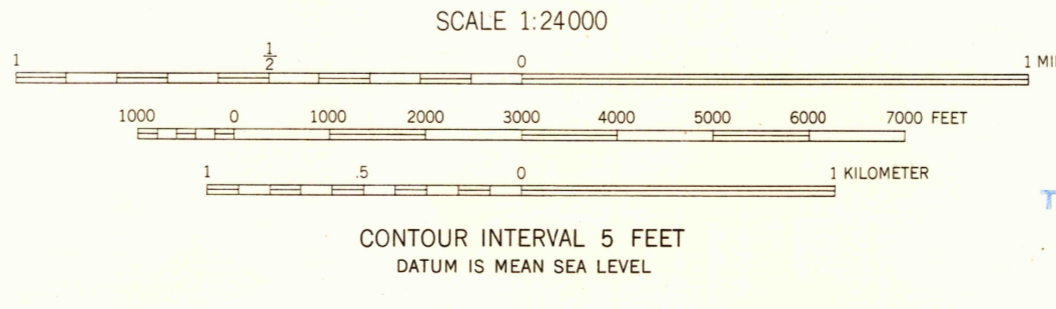
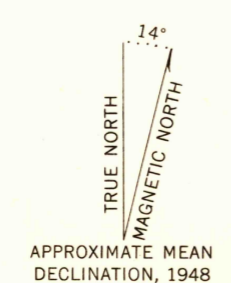


U.S.G.S.
FILE COPY
Inspection and Mailing

U.S.G.S.
FILE COPY
Inspection and Mailing



Mapped, edited, and published by the Geological Survey as part of the Department of the Interior program for the development of the Missouri River Basin
Control by USGS and USC&GS
Culture and drainage in part compiled from aerial photographs taken 1938
Topography by plane-table methods 1948
Polyconic projection. 1927 North American datum
10,000-foot grid based on North Dakota coordinate system, north zone.



ROAD CLASSIFICATION

HARD-SURFACE ALL WEATHER ROADS	DRY WEATHER ROADS
Heavy-duty LANE LANE	Improved dirt
Medium-duty LANE LANE	Unimproved dirt
Loose-surface, graded, or narrow hard-surface	
U. S. Route	State Route

THIS MAP COMPLIES WITH NATIONAL MAP ACCURACY STANDARDS
FOR SALE BY U. S. GEOLOGICAL SURVEY, DENVER, COLORADO OR WASHINGTON 25, D. C.

U.S.G.S.
FILE COPY
Inspection and Mailing

SAWYER, N. DAK.
SE/4 SAWYER 15' QUADRANGLE
N4800-W10100/7.5
EDITION OF 1949