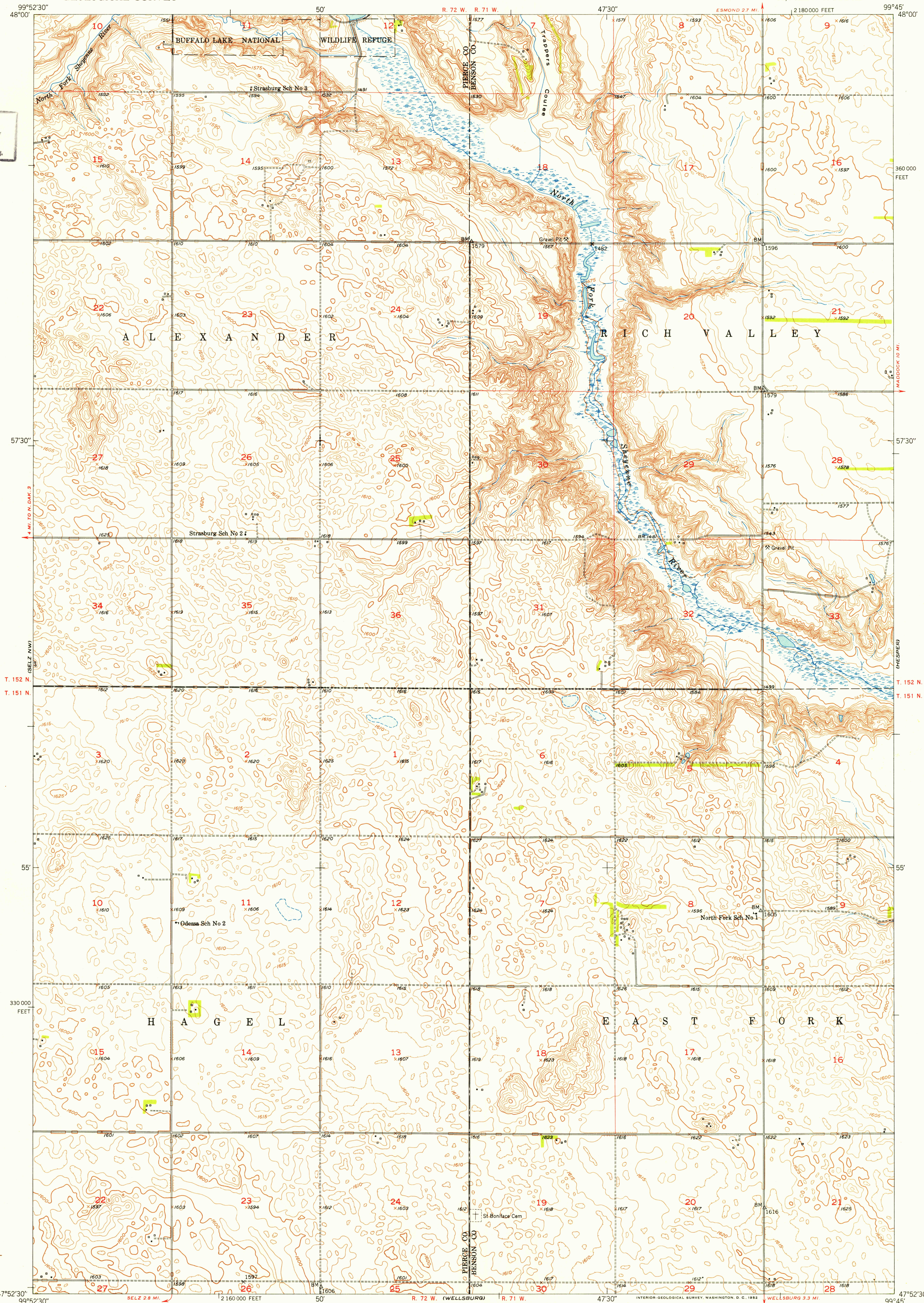


UNITED STATES  
DEPARTMENT OF THE INTERIOR  
GEOLOGICAL SURVEY

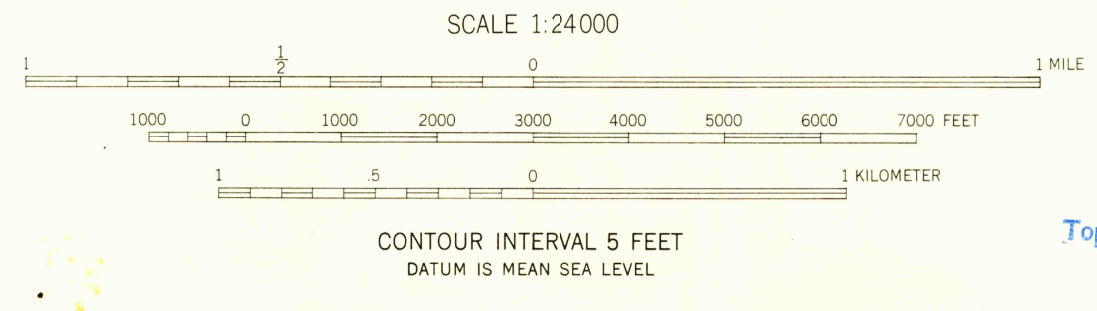
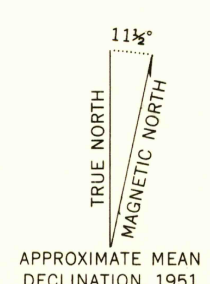
SELZ NE QUADRANGLE  
NORTH DAKOTA  
7.5 MINUTE SERIES (TOPOGRAPHIC)  
NE/4 SELZ 15' QUADRANGLE

U.S.G.S.  
FILE COPY  
Imposition and Editing



U.S.G.S.  
FILE COPY  
Imposition and Editing

Mapped, edited, and published by the Geological Survey as part of the Department of the Interior program for the development of the Missouri River Basin. Control by USGS and USC&GS. Culture and drainage in part compiled from aerial photographs taken 1941 and 1944. Topography by plane-table surveys 1951. Polycyclic projection. 1927 North American datum. 10,000-foot grid based on North Dakota coordinate system, north zone.



ROAD CLASSIFICATION

Heavy-duty	4 LANE, 16 LANE	Light-duty
Medium-duty	4 LANE, 16 LANE	Unimproved dirt
U.S. Route		State Route

SELZ NE, N. DAK.  
NE/4 SELZ 15' QUADRANGLE  
N4752.5-W9945/7.5

FOR SALE BY U.S. GEOLOGICAL SURVEY, FEDERAL CENTER, DENVER, COLORADO OR WASHINGTON 25, D. C. AND BY THE STATE WATER CONSERVATION COMMISSION, BISMARCK, NORTH DAKOTA

1951

DEC 23 1952