

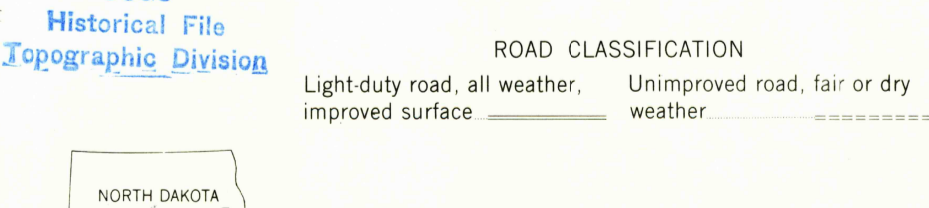
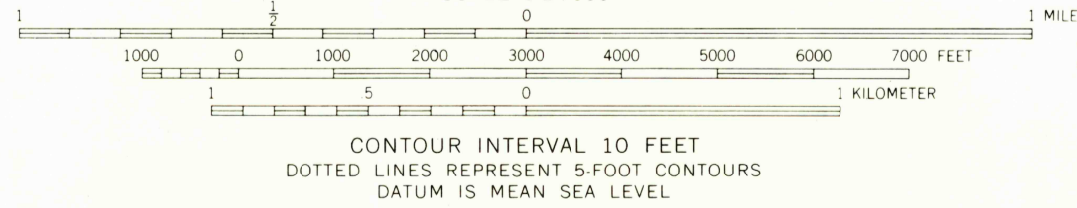
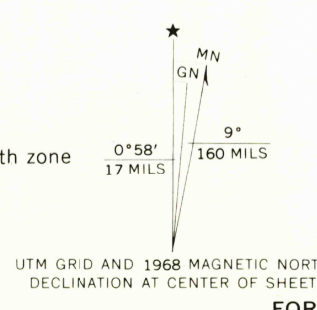
Mapped, edited, and published by the Geological Survey

Control by USGS and USC&GS

Topography by photogrammetric methods from aerial photographs taken 1964. Field checked 1968

Polyconic projection. 1927 North American datum  
10,000-foot grid based on North Dakota coordinate system, north zone  
1000-meter Universal Transverse Mercator grid ticks,  
zone 14, shown in blue

Fine red dashed lines indicate selected fence and field lines  
where generally visible on aerial photographs  
This information is unchecked



U.S.G.S. FILE COPY TOPOGRAPHIC DIVISION  
SHERBROOKE, N. DAK.  
N4722.5—W9737.5/7.5  
1968  
AMS 6478 1 NW—SERIES W871

2060  
DEC 4 1970