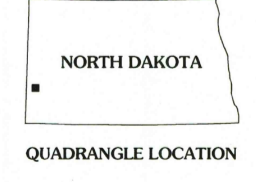
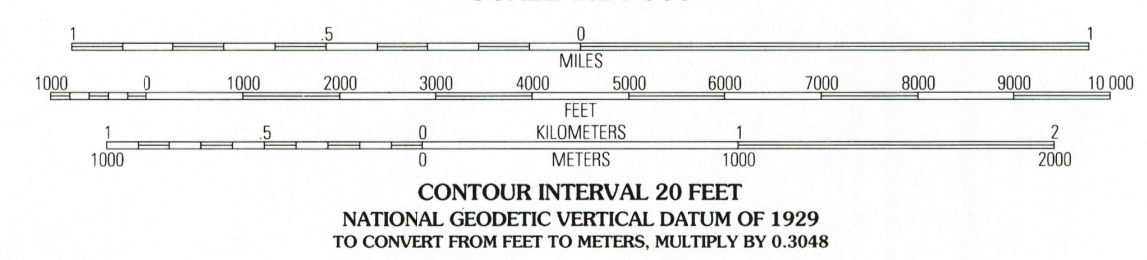



RECEIVED
JUL 31 2001
STORICAL MAP ARCHIVES



Produced by the United States Geological Survey 1979
Revision by USDA Forest Service 1997

Topography compiled 1973. Planimetry derived from imagery taken 1995
Public Land Survey System and survey control current as of 1997
North American Datum of 1927 (NAD 27). Projection and 10 000-foot ticks:
Blue 1000-meter Universal Transverse Mercator ticks, zone 13
North American Datum of 1983 (NAD 83) is shown by dashed corner ticks
The values of the shift between NAD 27 and NAD 83 for 7.5-minute
intersections are obtainable from National Geodetic Survey NADCON software
Non-National Forest System lands within the National Forest
Inholdings may exist in other National or State reservations
This map is not a legal land line or ownership document. Public lands are
subject to change and leasing, and may have access restrictions; check
with local offices. Obtain permission before entering private lands



1	2	3	1 Sentinel Butte
			2 Buffalo Gap Campground
			3 Medora
4	5	4 Sentinel Butte SE	
		5 Chimney Butte	
		6 Alpha	
6	7	7 Dry Bullion Creek	
		8 Bullion Butte	

Interstate.....	1	Primary highway.....	1
U. S.	2	Secondary highway.....	2
State	3	Light-duty road.....	3
County	4	Composition: Unspecified.....	4
National Forest, suitable for passenger cars.....	105	Paved.....	5
National Forest, suitable for high clearance vehicles.....	106	Gravel.....	6
National Forest Trail.....	384	Dirt.....	7
		Unimproved; 4 wheel drive.....	8
		Trail.....	9
		Gate; Barrier.....	10

THIS MAP COMPLIES WITH NATIONAL MAP ACCURACY STANDARDS
FOR SALE BY U.S. GEOLOGICAL SURVEY, P.O. BOX 25286, DENVER, COLORADO 80225
AND NORTH DAKOTA GEOLOGICAL SURVEY, BISMARCK, NORTH DAKOTA 58505
A FOLDER DESCRIBING TOPOGRAPHIC MAPS AND SYMBOLS IS AVAILABLE ON REQUEST

SQUARE BUTTE, ND
1997
NIMA 5277 1 SW - SERIES V871