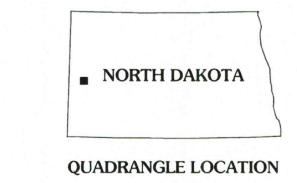
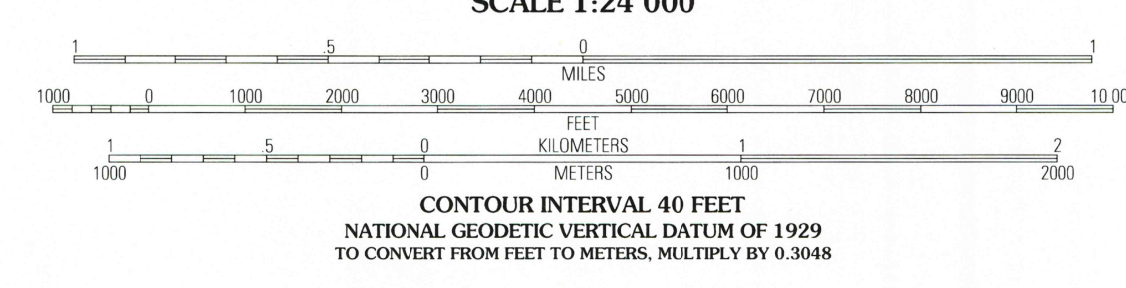
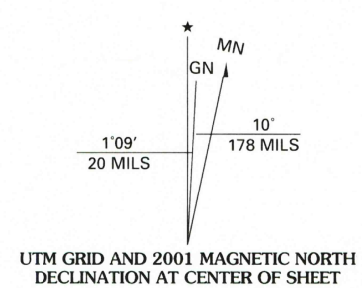


RECEIVED
JUL 3 1 2001
U.S. GEOLOGICAL SURVEY
HISTORICAL MAP ARCHIVES



Produced by the United States Geological Survey 1974
Revision by USDA Forest Service 1997
Topography compiled 1973. Planimetry derived from imagery taken 1995
Public Land Survey System and survey control current as of 1997
North American Datum of 1927 (NAD 27). Projection: North Dakota
coordinate system, south zone (Lambert conformal conic)
10 000-foot ticks: North Dakota coordinate system, south and north zones
Blue 1000-meter Universal Transverse Mercator ticks, zone 13
North American Datum of 1983 (NAD 83) is shown by dashed corner ticks
The values of the shift between NAD 27 and NAD 83 for 7.5-minute
intersections are obtainable from National Geodetic Survey NADCON software
Non-National Forest System lands within the National Forest
Inholdings may exist in other National or State reservations
This map is not a legal land line or ownership document. Public lands are
subject to change and leasing, and may have access restrictions; check
with local offices. Obtain permission before entering private lands



Symbol	Description	Symbol	Description
[Red shield]	Interstate	[Red line]	Primary highway
[Red circle]	U. S.	[Red dashed line]	Secondary highway
[Red square]	State	[Red dashed line]	Light-duty road
[Red circle]	County	[Red line]	Composition: Unspecified
[Red circle]	National Forest, suitable for passenger cars	[Red line]	Paved
[Red circle]	National Forest, suitable for high clearance vehicles	[Red line]	Gravel
[Red circle]	National Forest Trail	[Red line]	Dirt
[Red circle]		[Red line]	Unimproved; 4 wheel drive
[Red circle]		[Red line]	Trail
[Red circle]		[Red line]	Gate; Barrier

THIS MAP COMPLES WITH NATIONAL MAP ACCURACY STANDARDS
FOR SALE BY U.S. GEOLOGICAL SURVEY, P.O. BOX 25286, DENVER, COLORADO 80225
AND NORTH DAKOTA GEOLOGICAL SURVEY, BISMARCK, NORTH DAKOTA 58505
A FOLDER DESCRIBING TOPOGRAPHIC MAPS AND SYMBOLS IS AVAILABLE ON REQUEST

SQUARETOP BUTTE, ND
1997
NIMA 5378 IV SW - SERIES V871