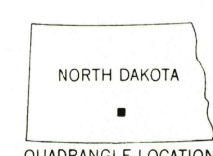
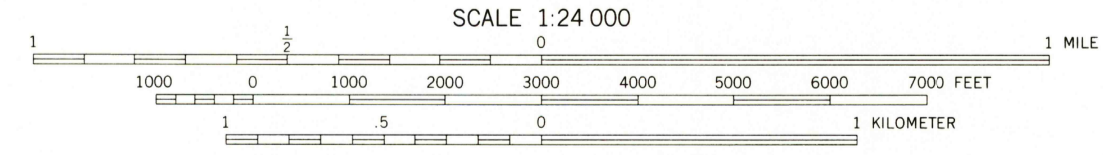
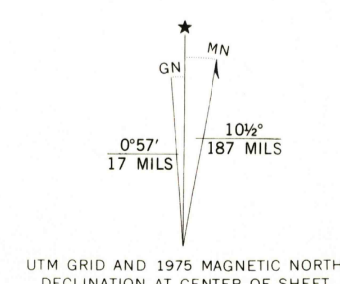




Produced and published by the Geological Survey
Orthophoto prepared from 1:80,000-scale
aerial photograph taken September 14, 1975
Projection and 10,000-foot grid ticks: North Dakota
coordinate system, south zone (Lambert conformal conic)
1000-meter Universal Transverse Mercator grid,
zone 14. 1927 North American datum
Photimagery transformed by scanning techniques
which may produce double or mismatched images;
use the mean of image positions for map point



PRINCIPAL NUMBERED HIGHWAYS
 Interstate Route U.S. Route State Route

This quadrangle area also covered by
1:24,000-scale topographic map

THIS MAP COMPLIES WITH NATIONAL MAP ACCURACY STANDARDS
FOR SALE BY U.S. GEOLOGICAL SURVEY, DENVER, COLORADO 80225, OR RESTON, VIRGINIA 22092
AND STATE WATER COMMISSION, BISMARCK, NORTH DAKOTA 58501

USGS
Historical File
Topographic Division
1975
AMS 5977 IV SE—SERIES V071

AUG 0 1 1977

1700