
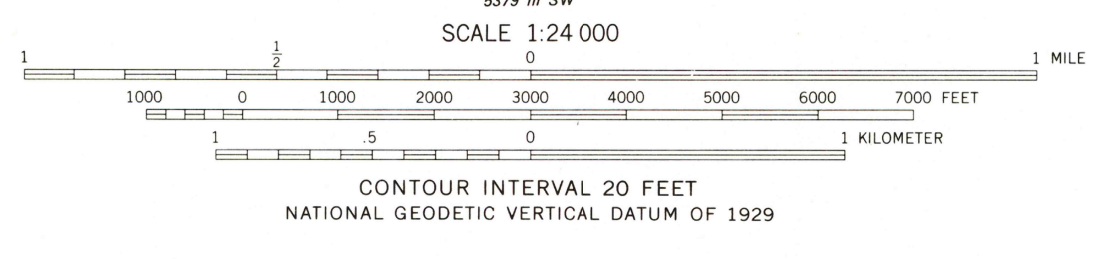
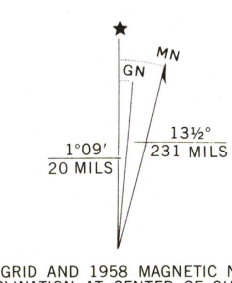


Mapped, edited, and published by the Geological Survey as part of the Department of the Interior program for the development of the Missouri River Basin Control by USGS and USCGS
Topography from aerial photographs by photogrammetric methods
Aerial photographs taken 1956. Field check 1958
Polyconic projection. 1927 North American datum
10,000-foot grid based on North Dakota coordinate system, north zone
1000-meter Universal Transverse Mercator grid ticks, zone 13, shown in blue
To place on the predicted North American Datum 1983 move the projection lines 3 meters north and 37 meters east as shown by dashed corner ticks
There may be private inholdings within the boundaries of the National or State reservations shown on this map



ROAD CLASSIFICATION
Light duty ——— Unimproved dirt - - - - -
USGS
Historical File
Topographic Division
STOCKE BUTTE, N. DAK.
N 4737.5—W 10322.5/7.5
1958
DMA 5379 III NW—SERIES V871

FEB 12 1981
1600