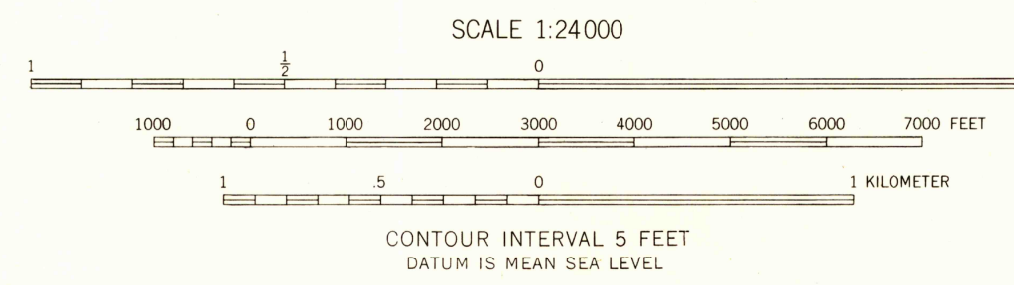
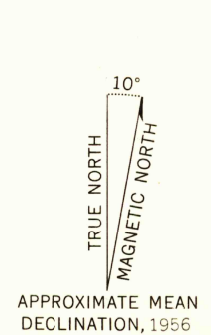


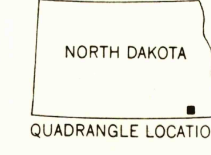
U.S.G.S.  
FILE COPY  
TOPOGRAPHIC DIVISION

Mapped, edited, and published by the Geological Survey as part of the Department of the Interior program for the development of the Missouri River Basin Control by USGS and USC&GS. Culture and drainage in part compiled from aerial photographs taken 1951. Topography by planetable surveys 1953 and 1956. Polyconic projection. 1927 North American datum 10,000-foot grid based on North Dakota coordinate system, south zone. 1000-meter Universal Transverse Mercator grid ticks, zone 14, shown in blue.



USGS  
Historical File  
Topographic Division

ROAD CLASSIFICATION  
Light-duty ——— Unimproved dirt  
State Route ○



STRAUBVILLE, N. DAK.  
N 4600—W 9752.5/7.5

FOR SALE BY U. S. GEOLOGICAL SURVEY, DENVER, COLORADO OR WASHINGTON 25, D. C. AND BY THE STATE WATER CONSERVATION COMMISSION, BISMARCK, NORTH DAKOTA. A FOLDER DESCRIBING TOPOGRAPHIC MAPS AND SYMBOLS IS AVAILABLE ON REQUEST.

1956

U.S.G.S.  
FILE COPY  
TOPOGRAPHIC DIVISION

NOV 12 1957  
1940