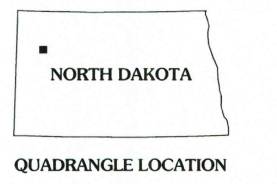
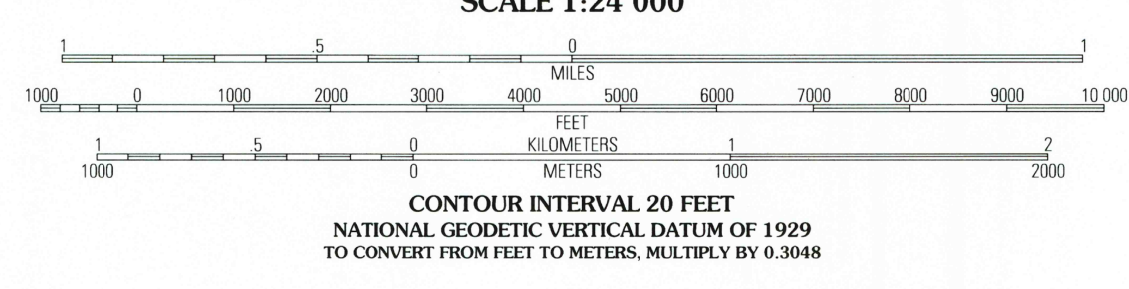
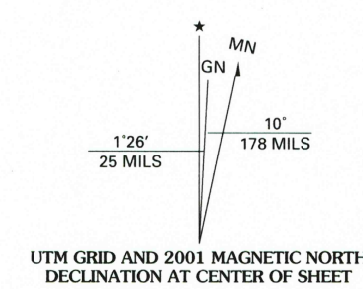


RECEIVED
AUG 31 2001
STORICAL MAP ARCHIVE

Produced by the United States Geological Survey 1978
Revision by USDA Forest Service 1997
Topography compiled 1973. Planimetry derived from imagery taken 1996
Public Land Survey System and survey control current as of 1997
North American Datum of 1927 (NAD 27). Projection and 100 000-foot ticks:
North Dakota coordinate system, north zone (Lambert conformal conic)
Blue 1000-meter Universal Transverse Mercator ticks, zone 13
North American Datum of 1983 (NAD 83) is shown by dashed corner ticks
The values of the shift between NAD 27 and NAD 83 for 7.5-minute
intersections are obtainable from National Geodetic Survey NADCON software
Non-National Forest System lands within the National Forest
Inholdings may exist in other National or State reservations
This map is not a legal land line or ownership document. Public lands are
subject to change and leasing, and may have access restrictions; check
with local offices. Obtain permission before entering private lands
Areas covered by dashed light-blue pattern are subject to controlled
inundation to 1854 feet



1	2	3	1 Cussicks Spring
2	3	4	2 Red Mike Hill
3	4	5	3 Charlson NW
4	5	6	4 Banks
5	6	7	5 Charlson SW
6	7	8	6 Timber Prong Creek
7	8		7 Demicks Lake
8			8 Keene

HIGHWAYS AND ROADS

Interstate
U. S.
State
County
National Forest, suitable for passenger cars
National Forest, suitable for high clearance vehicles
National Forest Trail

Primary highway
Secondary highway
Light-duty road
Composition: Unspecified
Paved
Gravel
Dirt
Unimproved; 4 wheel drive
Trail
Gate; Barrier

TOBACCO GARDEN BAY, ND
1997
NIMA 5380 II SE - SERIES V871



THIS MAP COMPLIES WITH NATIONAL MAP ACCURACY STANDARDS
FOR SALE BY U.S. GEOLOGICAL SURVEY, P.O. BOX 25286, DENVER, COLORADO 80225
AND NORTH DAKOTA GEOLOGICAL SURVEY, BISMARCK, NORTH DAKOTA 58505
A FOLDER DESCRIBING TOPOGRAPHIC MAPS AND SYMBOLS IS AVAILABLE ON REQUEST