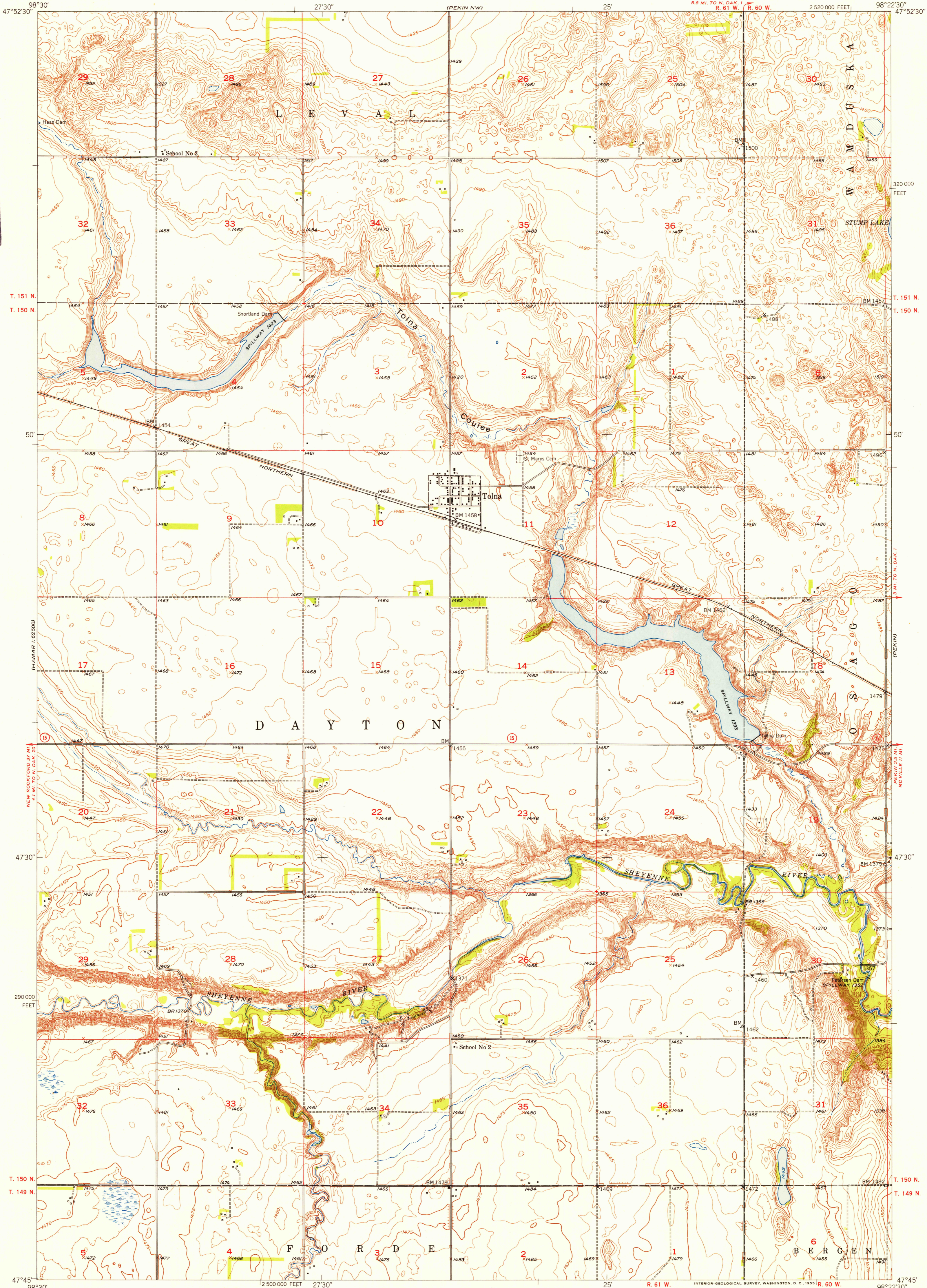


UNITED STATES  
DEPARTMENT OF THE INTERIOR  
GEOLOGICAL SURVEY

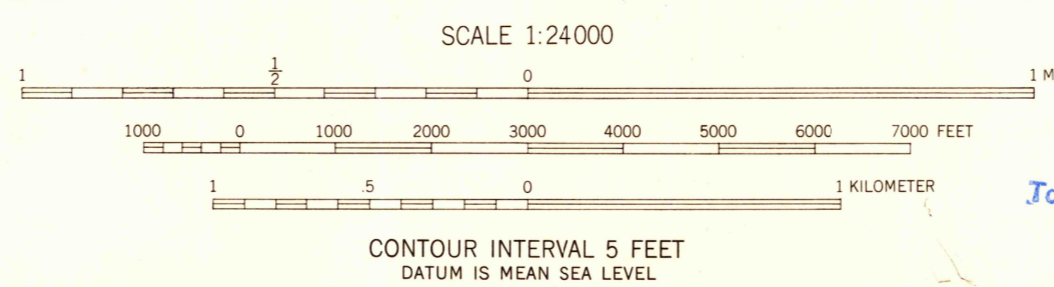
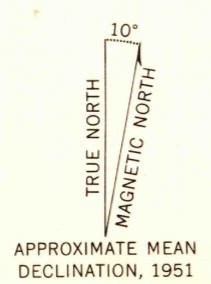
TOLNA QUADRANGLE  
NORTH DAKOTA-NELSON CO.  
7.5 MINUTE SERIES (TOPOGRAPHIC)  
SW/4 PEKIN 15' QUADRANGLE



U.S.G.S.  
**FILE COPY**  
Impressions and Printing.


U.S.G.S.  
**FILE COPY**  
Impressions and Printing.

Mapped, edited, and published by the Geological Survey as part of the Department of the Interior program for the development of the Missouri River Basin  
Control by USGS and USC&GS  
Culture and drainage in part compiled from aerial photographs taken 1949. Topography by plane-table surveys 1951  
Polyconic projection. 1927 North American datum  
10,000-foot grid based on North Dakota coordinate system, north zone



ROAD CLASSIFICATION

Heavy-duty	4 LANE 16 LANE	Light-duty	2 LANE 16 LANE
Medium-duty	4 LANE 16 LANE	Unimproved dirt	---
U.S. Route	—	State Route	—



TOLNA, N. DAK.  
SW/4 PEKIN 15' QUADRANGLE  
N 4745—W 9822.5/7 5  
1951

THIS MAP COMPLIES WITH NATIONAL MAP ACCURACY STANDARDS  
FOR SALE BY U.S. GEOLOGICAL SURVEY, FEDERAL CENTER, DENVER, COLORADO OR WASHINGTON 25, D. C.  
AND BY THE STATE WATER CONSERVATION COMMISSION, BISMARCK, NORTH DAKOTA  
A FOLDER DESCRIBING TOPOGRAPHIC MAPS AND SYMBOLS IS AVAILABLE ON REQUEST