
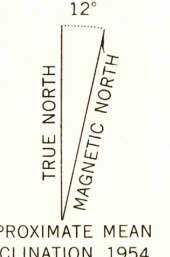


U.S.G.S.
FILE COPY
TOPOGRAPHIC DIVISION

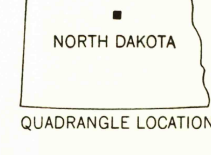
Mapped, edited, and published by the Geological Survey as part of the Department of the Interior program for the development of the Missouri River Basin Control by USGS and USC&GS. Culture and drainage in part compiled from aerial photographs taken 1951. Topography by planetable surveys 1954. Polyconic projection. 1927 North American datum. 10,000-foot grid based on North Dakota coordinate system, north zone.



USGS Historical File Topographic Division

ROAD CLASSIFICATION	
Heavy-duty	4 LANE 16 LANE
Medium-duty	4 LANE 16 LANE
Light-duty	Light-duty
Unimproved dirt	Unimproved dirt

U. S. Route (circle with number)
State Route (circle with number)



TOWNER NE, N. DAK.
N4822.5-W10015.7.5
1954

U.S.G.S.
FILE COPY
TOPOGRAPHIC DIVISION