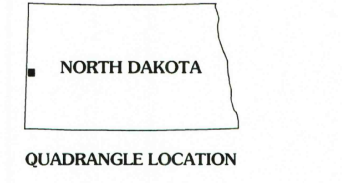
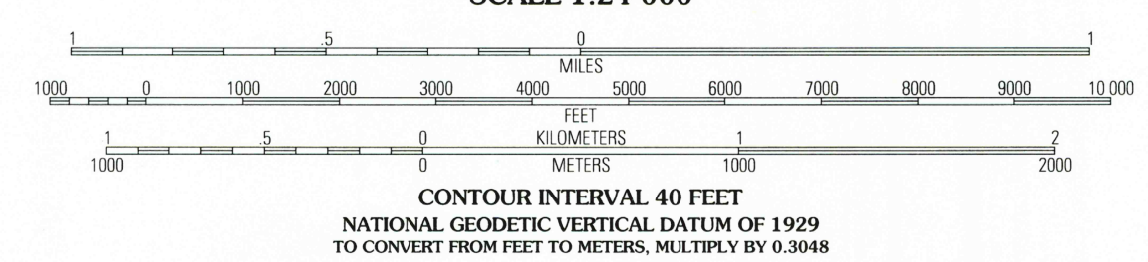



RECEIVED
AUG 3 1 2001
HISTORICAL MAP ARCHIVES



Produced by the United States Geological Survey 1974
Revision by USDA Forest Service 1997
Topography compiled 1973. Planimetry derived from imagery taken 1995
Public Land Survey System and survey control current as of 1997
North American Datum of 1927 (NAD 27). Projection: North Dakota
coordinate system, south zone (Lambert conformal conic)
10 000-foot ticks: North Dakota coordinate system, south and north zones
Blue 1000-meter Universal Transverse Mercator ticks, zone 13
North American Datum of 1983 (NAD 83) is shown by dashed corner ticks
The values of the shift between NAD 27 and NAD 83 for 7.5-minute
intersections are obtainable from National Geographic Survey NADCON software
Non-National Forest System lands within the National Forest
Inholdings may exist in other National or State reservations
This map is not a legal land line or ownership document. Public lands are
subject to change and leasing, and may have access restrictions; check
with local offices. Obtain permission before entering private lands



Symbol	Description	Symbol	Description
[Red shield]	Interstate	[Red line]	Primary highway
[Red line]	U. S.	[Red line]	Secondary highway
[Red line]	State	[Red line]	Light-duty road
[Red line]	County	[Red line]	Composition: Unspecified
[Red line]	National Forest, suitable for passenger cars	[Red line]	Gravel
[Red line]	National Forest, suitable for high clearance vehicles	[Red line]	Dirt
[Red line]	National Forest Trail	[Red line]	Unimproved; 4 wheel drive
[Red line]		[Red line]	Trail
[Red line]		[Red line]	Gate; Barrier

THIS MAP COMPLIES WITH NATIONAL MAP ACCURACY STANDARDS
FOR SALE BY U.S. GEOLOGICAL SURVEY, P.O. BOX 25286, DENVER, COLORADO 80225
AND NORTH DAKOTA GEOLOGICAL SURVEY, BISMARCK, NORTH DAKOTA 58505
A FOLDER DESCRIBING TOPOGRAPHIC MAPS AND SYMBOLS IS AVAILABLE ON REQUEST

1	2	3	1 Squaw Gap
4	5	2 Flat Rock Butte	3 Cinnamon Creek
6	7	4 Trotters	5 Eagle Draw
	8	6 Hootowl Creek West	7 Hootowl Creek East
		8 Roosevelt Creek West	

ADJOINING 7.5' QUADRANGLES

TROTTERS SE, ND
1997
NIMA 5278 IV SE - SERIES V871