

Mapped, edited, and published by the Geological Survey
in cooperation with the North Dakota Water Commission

Control by USGS and NOS/NOAA

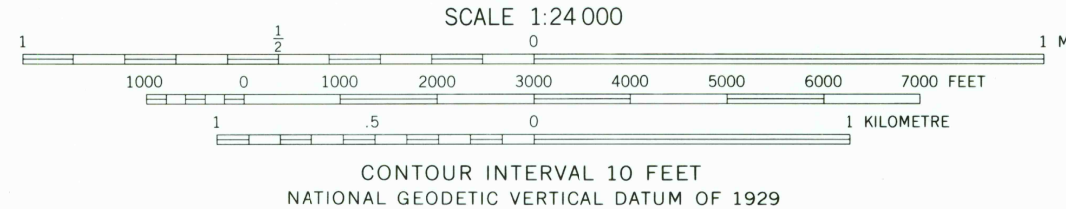
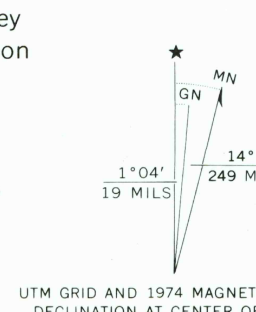
Topography by photogrammetric methods from aerial
photographs taken 1973. Field checked 1974

Projection and 10,000-foot grid ticks: North Dakota coordinate
system, north zone (Lambert coniform conic)


1000-metre Universal Transverse Mercator grid ticks,
zone 13, shown in blue. 1927 North American datum

Fine red dashed lines indicate selected fence and field lines
where generally visible on aerial photographs

This information is uncheckaded



CONTOUR INTERVAL 10 FEET
NATIONAL GEODETIC VERTICAL DATUM OF 1929



ROAD CLASSIFICATION

Primary highway, hard surface	Light-duty road, hard or improved surface
Secondary highway, hard surface	Unimproved road
Interstate Route	U. S. Route
	State Route

THIS MAP COMPLIES WITH NATIONAL MAP ACCURACY STANDARDS
FOR SALE BY U. S. GEOLOGICAL SURVEY, DENVER, COLORADO 80225, OR RESTON, VIRGINIA 22092
AND BY THE STATE WATER COMMISSION, BISMARCK, NORTH DAKOTA 58501
A FOLDER DESCRIBING TOPOGRAPHIC MAPS AND SYMBOLS IS AVAILABLE ON REQUEST

USGS
Historical File
Topographic Division

1974
AMS 5280 1 NE—SERIES V871

TWIN LAKES, N. DAK.
N4822.5—W10330.7.5

APR 12 1977

2800