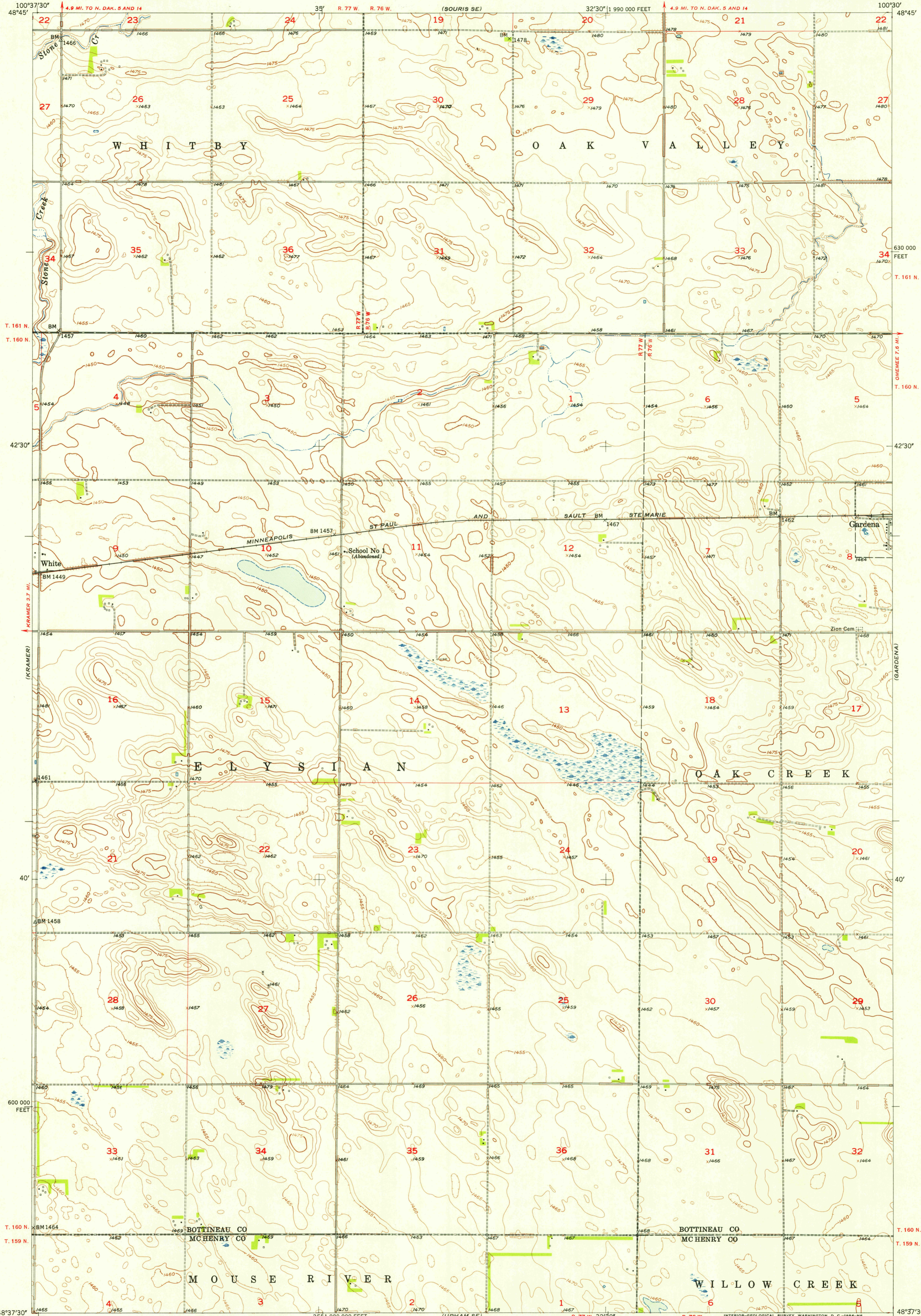


(SOURIS SW)

UNITED STATES  
DEPARTMENT OF THE INTERIOR  
GEOLOGICAL SURVEY

UPHAM NE QUADRANGLE  
NORTH DAKOTA  
7.5 MINUTE SERIES (TOPOGRAPHIC)

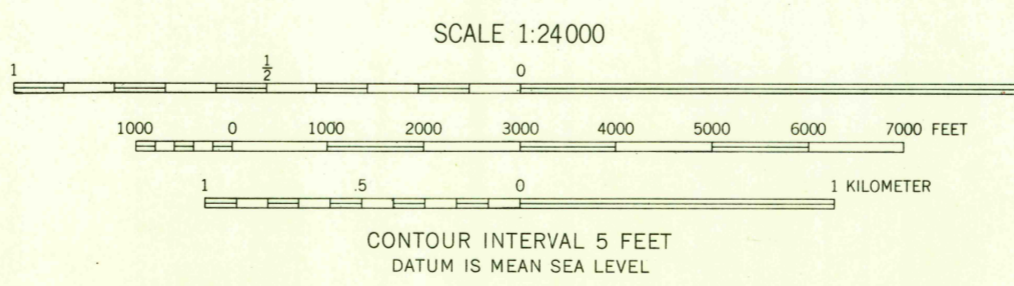
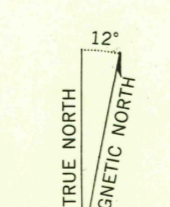
(BOTTINEAU)



U.S.G.S.  
FILE COPY  
TOPOGRAPHIC DIVISION

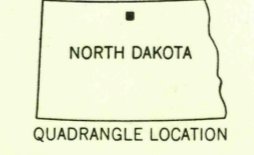
U.S.G.S.  
FILE COPY  
TOPOGRAPHIC DIVISION

Mapped, edited, and published by the Geological Survey as part of the Department of the Interior program for the development of the Missouri River Basin. Control by USGS and USC&GS. Culture and drainage in part compiled from aerial photographs taken 1951. Topography by planetable surveys 1954-1955. Polyconic projection. 1927 North American datum. 10,000-foot grid based on North Dakota coordinate system, north zone.



USGS Historical File Topographic Division

ROAD CLASSIFICATION	
Heavy-duty	4 LANE, 6 LANE
Medium-duty	4 LANE, 6 LANE
Light-duty	Unimproved dirt
U.S. Route	State Route



UPHAM NE, N. DAK.  
N4837.5-W10030/7.5

THIS MAP COMPLIES WITH NATIONAL MAP ACCURACY STANDARDS FOR SALE BY U. S. GEOLOGICAL SURVEY, FEDERAL CENTER, DENVER, COLORADO OR WASHINGTON 25, D. C. AND BY THE STATE WATER CONSERVATION COMMISSION, BISMARCK, NORTH DAKOTA. A FOLDER DESCRIBING TOPOGRAPHIC MAPS AND SYMBOLS IS AVAILABLE ON REQUEST.

1955

NOV 26 1956  
2070