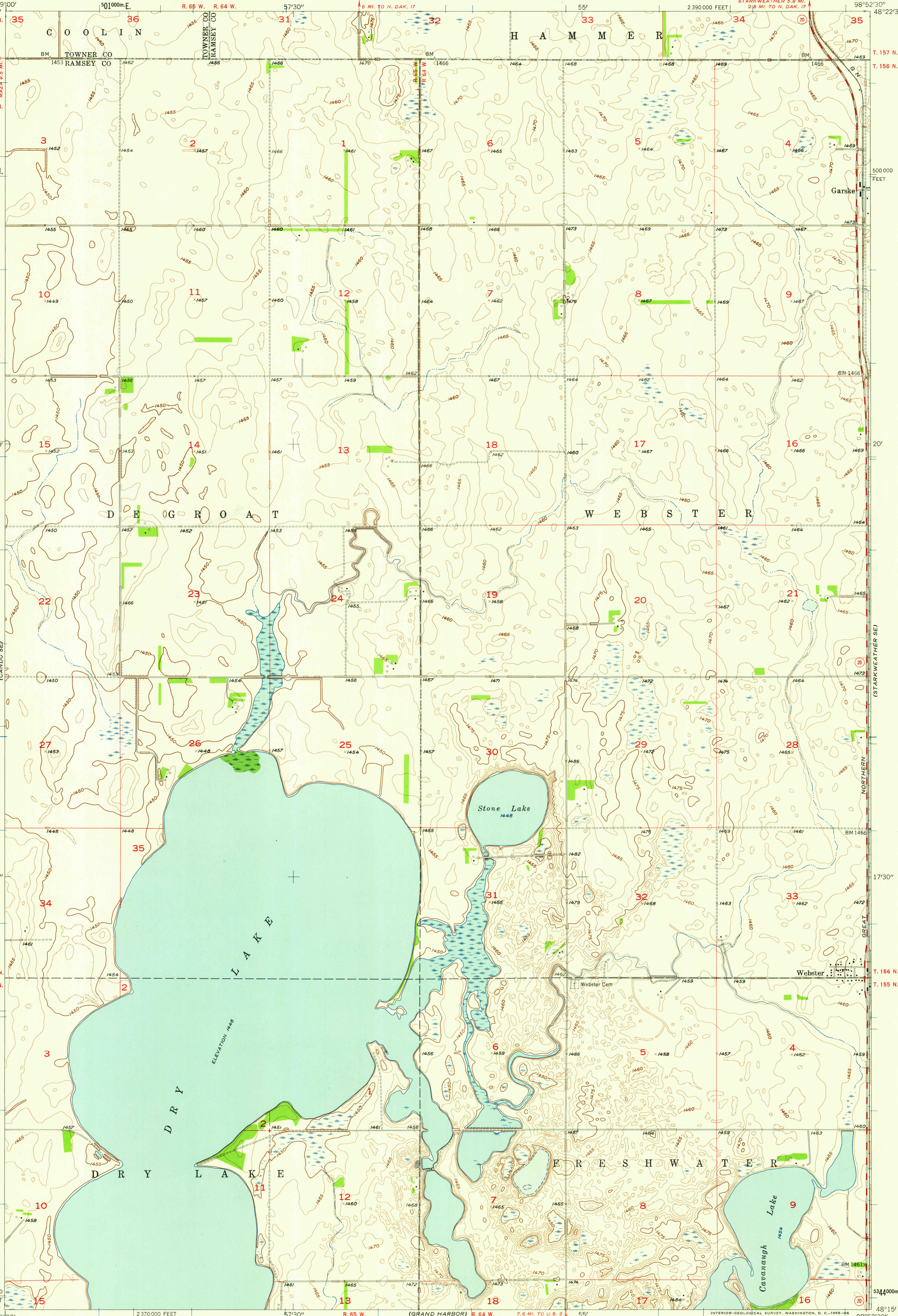


(CANAD N.E.)
99°00'
48°22'30"
T. 157 N.
5356000m N.
20'
17°30'
T. 156 N.
T. 155 N.
460000
48°15'
99°00'

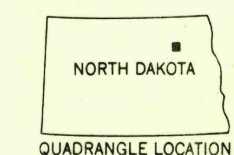
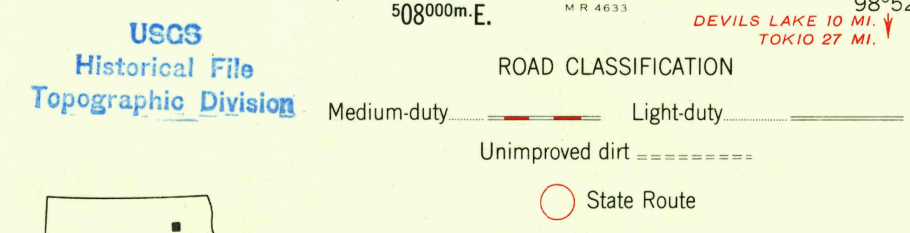
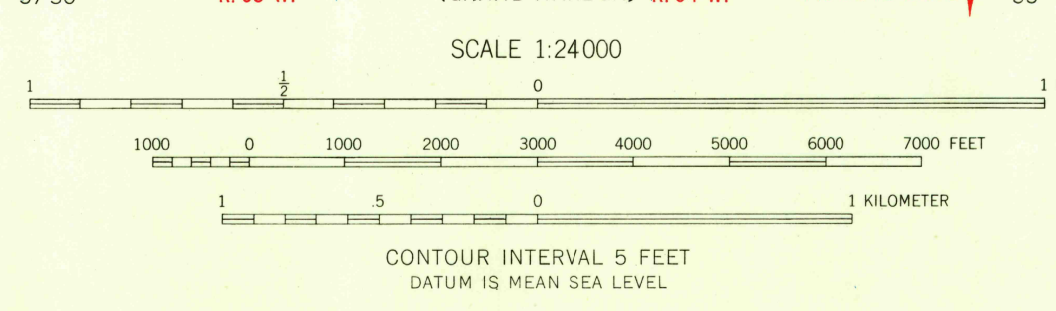
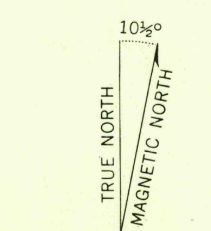
UNITED STATES
DEPARTMENT OF THE INTERIOR
GEOLOGICAL SURVEY

STATE OF NORTH DAKOTA
WATER CONSERVATION COMMISSION
GOVERNOR JOHN E. DAVIS, CHAIRMAN
MILO W. HOISVEEN, SECRETARY AND CHIEF ENGINEER

WEBSTER QUADRANGLE
NORTH DAKOTA
7.5 MINUTE SERIES (TOPOGRAPHIC)



Mapped, edited, and published by the Geological Survey
Control by USGS and USC&GS
Culture and drainage in part compiled from aerial photographs
taken 1940, 1944, and 1951. Topography by
planetable surveys 1957
Polyconic projection. 1927 North American datum
10,000-foot grid based on North Dakota coordinate system,
north zone
1000-meter Universal Transverse Mercator grid ticks,
zone 14, shown in blue



THIS MAP COMPLIES WITH NATIONAL MAP ACCURACY STANDARDS
FOR SALE BY U. S. GEOLOGICAL SURVEY, DENVER 2, COLORADO OR WASHINGTON 25, D. C.
AND BY THE STATE WATER CONSERVATION COMMISSION, BISMARCK, NORTH DAKOTA
A FOLDER DESCRIBING TOPOGRAPHIC MAPS AND SYMBOLS IS AVAILABLE ON REQUEST

WEBSTER, N. DAK.
N 4815-W 9852.5/7.5

U.S.G.S.
FILE COPY
TOPOGRAPHIC DIVISION

DEC 5 1958
2450