
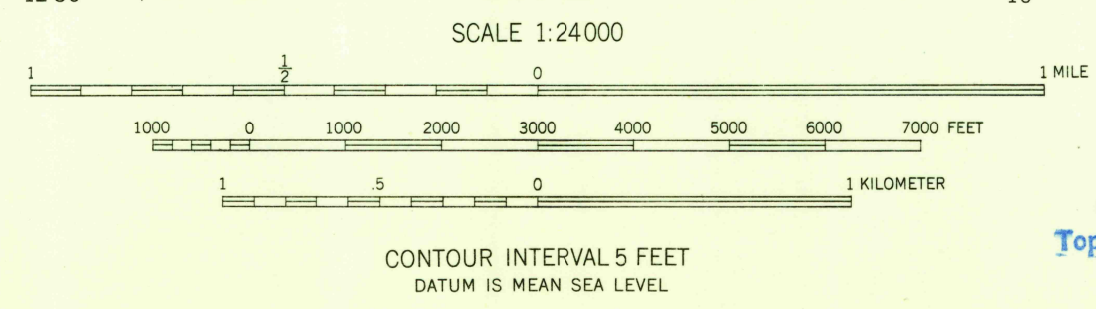
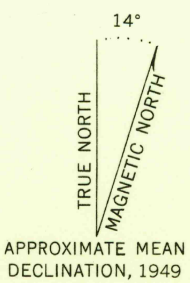


U. S. G. S.
FILE COPY
Inspection and Editing.



Mapped, edited, and published by the Geological Survey as part of the Department of the Interior program for the development of the Missouri River Basin
Control by USGS and USC&GS
Culture and drainage in part compiled from aerial photographs taken 1948
Topography by plane-table methods 1949
Polyconic projection. 1927 North American datum
10,000-foot grid based on North Dakota coordinate system, north zone



ROAD CLASSIFICATION

HARD-SURFACE ALL WEATHER ROADS	DRY WEATHER ROADS
Heavy-duty 4 LANE 12 LANE	Improved dirt
Medium-duty 4 LANE 12 LANE	Unimproved dirt
Loose-surface, graded, or narrow hard-surface	
U. S. Route	State Route

USGS
Historical File
Topographic Division

WESTHOPE SW, N. DAK.
N4845-W10107.5/7.5
EDITION OF 1950

U. S. G. S.
FILE COPY
Inspection and Editing.