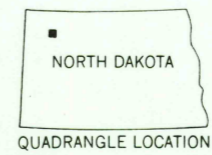
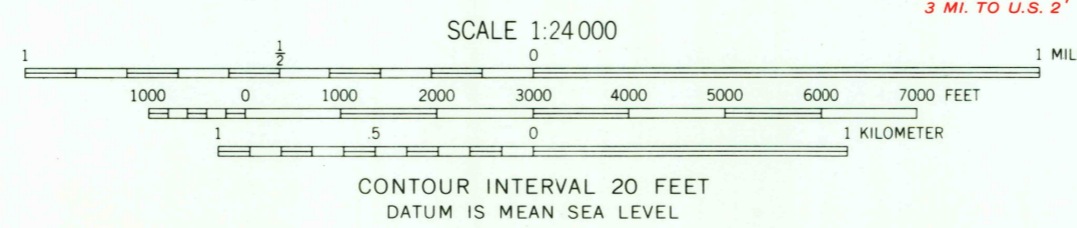
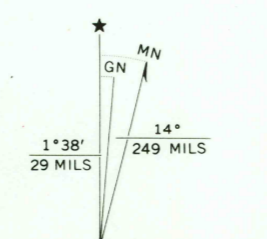


Mapped, edited, and published by the Geological Survey
Control by USGS and USC&GS
Topography by photogrammetric methods from aerial
photographs taken 1969. Field checked 1969.
Polyconic projection. 1927 North American datum
10,000-foot grid based on North Dakota coordinate system,
north zone
1000-meter Universal Transverse Mercator grid ticks,
zone 13, shown in blue
Fine red dashed lines indicate selected fence and field
lines where generally visible on aerial photographs
This information is uncheckec



ROAD CLASSIFICATION
Light-duty road, all weather, Unimproved road, fair or dry
improved surface weather

WHITE EARTH, N. DAK.
N4822.5—W10245.7.5

1969
AMS 5480 IV NE—SERIES V871

2600
SEP 13 1971

USGS
HISTORICAL FILE
TOPOGRAPHIC DIVISION