

Mapped, edited, and published by the Geological Survey
in cooperation with the North Dakota Water Commission

Control by USGS and NOS/NOAA

Topography by photogrammetric methods from aerial photographs
taken 1976. Field checked 1977. Map edited 1978

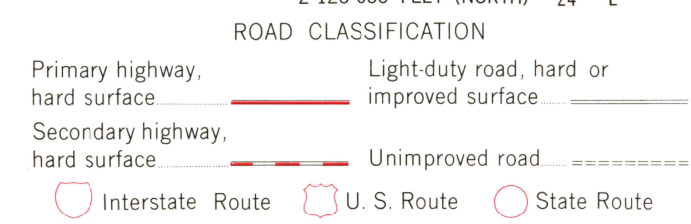
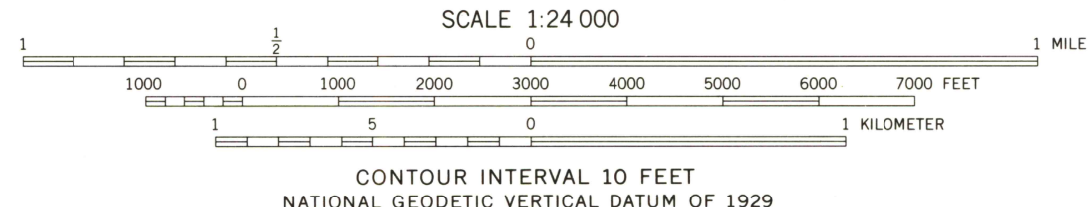
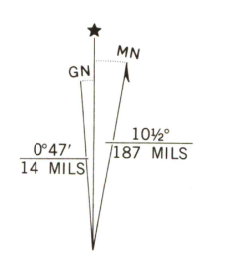
Projection: North Dakota coordinate system, south zone
(Lambert conformal conic)

10,000-foot grid ticks based on North Dakota coordinate
system, south and north zones

1000-meter Universal Transverse Mercator grid, zone 14
1927 North American datum

Fine red dashed lines indicate selected fence and field lines where
generally visible on aerial photographs. This information is unchecked

There may be private inholdings within the boundaries of
the National or State reservations shown on this map



WOODHOUSE LAKE, N. DAK.
N4715-W10000/7.5

1978

AMS 5978 1 SE-SERIES V871

THIS MAP COMPLIES WITH NATIONAL MAP ACCURACY STANDARDS
FOR SALE BY U. S. GEOLOGICAL SURVEY, DENVER, COLORADO 80225, OR RESTON, VIRGINIA 22092
AND STATE WATER COMMISSION, BISMARCK, NORTH DAKOTA 58501
A FOLDER DESCRIBING TOPOGRAPHIC MAPS AND SYMBOLS IS AVAILABLE ON REQUEST