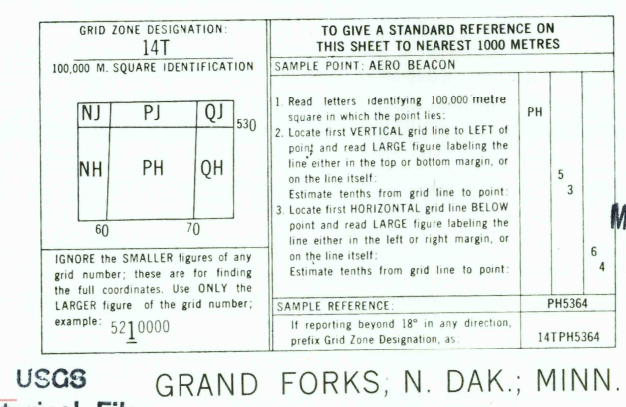

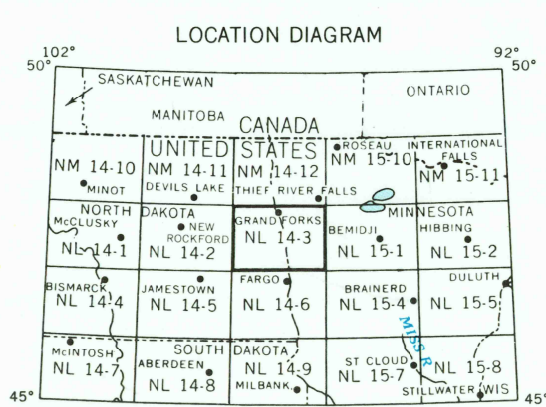
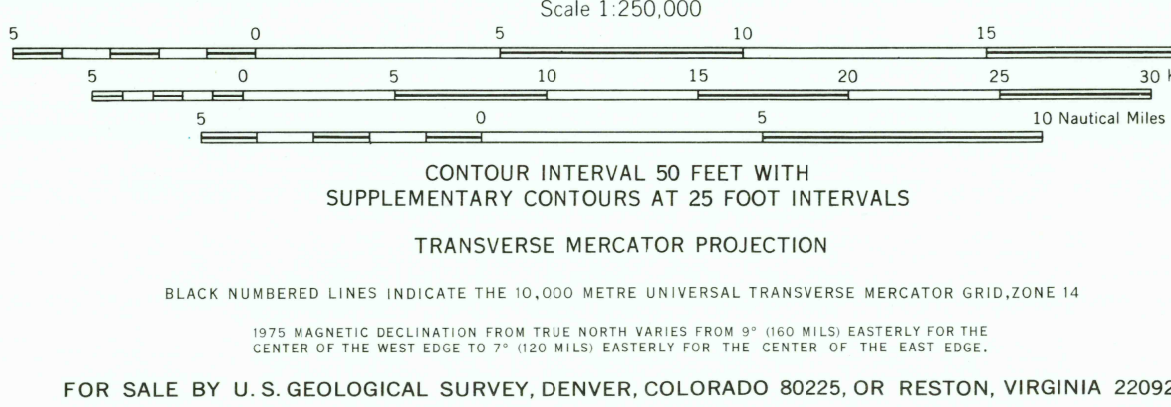
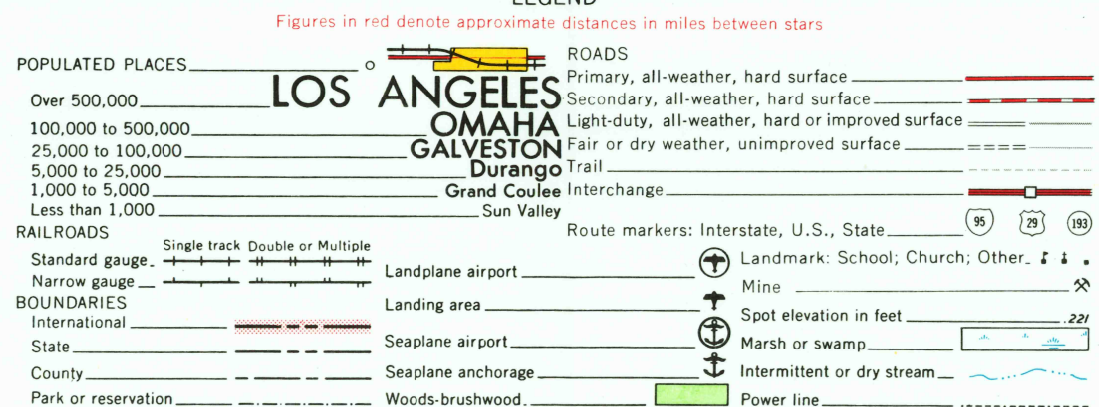


Prepared by the U. S. Army Topographic Command (BEAM), Washington, D. C. Compiled in 1953 by photogrammetric methods and from United States quadrangles 1:62,500, 1936-73. Planimetry revised from aerial photographs taken 1952. Photographs field annotated 1952. Revised in 1975 by the U. S. Geological Survey from aerial photographs taken 1974.

100,000-foot grids based on North Dakota coordinate system, north and south zones and Minnesota coordinate system, north and central zones

Location of geodetic control established by government agencies is shown on corresponding 1:250,000-scale Geodetic Control Diagram



MAY 23 1978
11,208