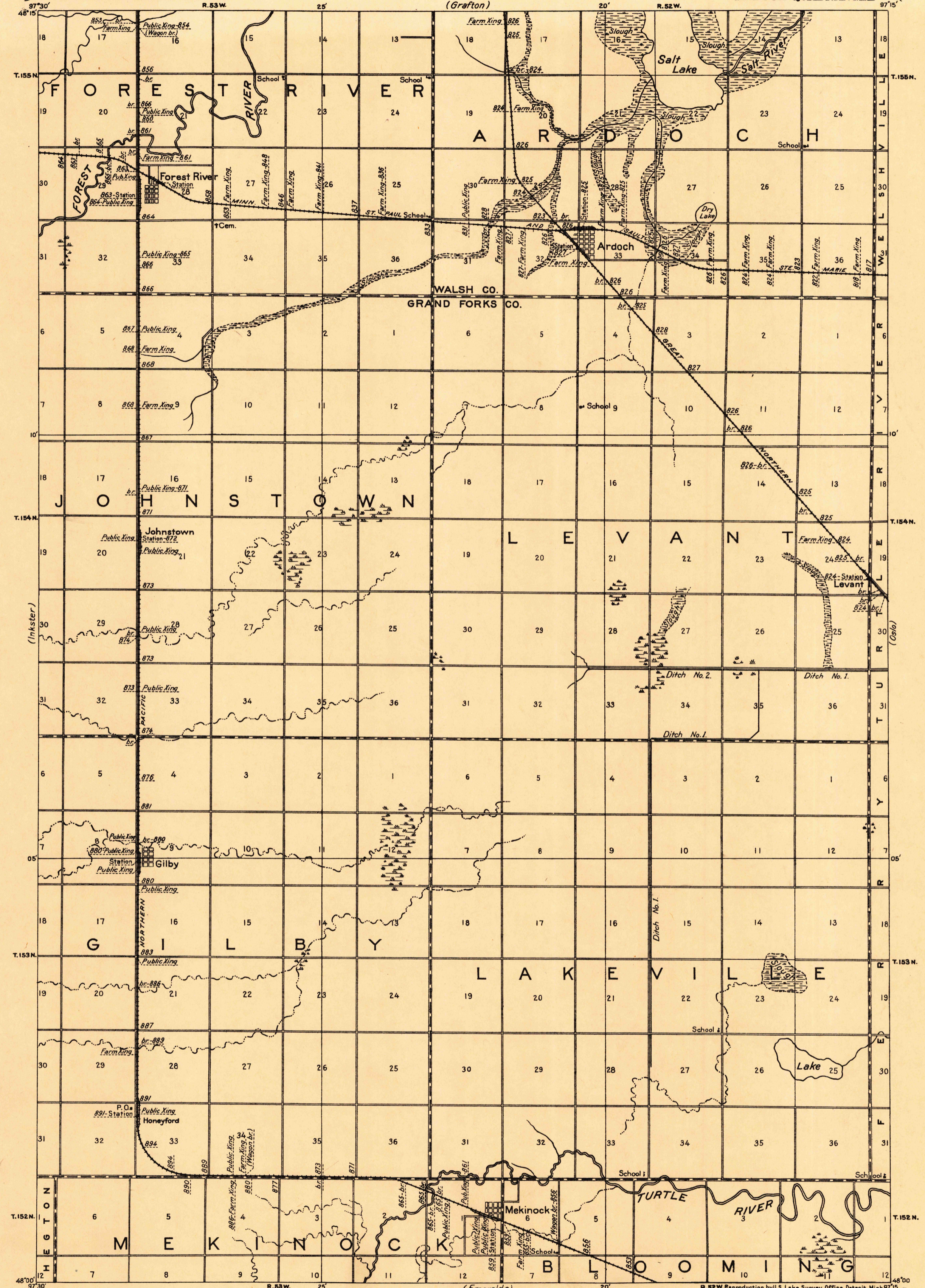


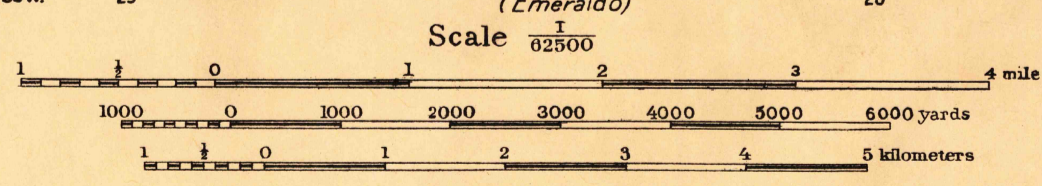
ADVANCE SHEET

CORPS OF ENGINEERS, U. S. ARMY  
PROGRESSIVE MILITARY MAP

NORTH DAKOTA  
ARDOCH QUADRANGLE



Compiled in office of Department Engineer, Central Department in 1918

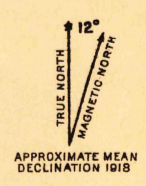


Datum is mean sea level

NOTE: OFFICERS USING THIS MAP WILL MARK HEREON CORRECTIONS AND ADDITIONS WHICH COME TO THEIR ATTENTION AND MAIL DIRECT TO "THE CHIEF OF ENGINEERS, WASHINGTON, D. C."

USGS  
HISTORICAL FILE  
TOPOGRAPHIC DIVISION

ARDOCH



R. 52 W. Reproduction by U.S. Lake Survey Office, Detroit, Mich 9715  
ARMY MAP SERVICE, U. S. ARMY, WASHINGTON, D. C. 101206  
11-44 1928