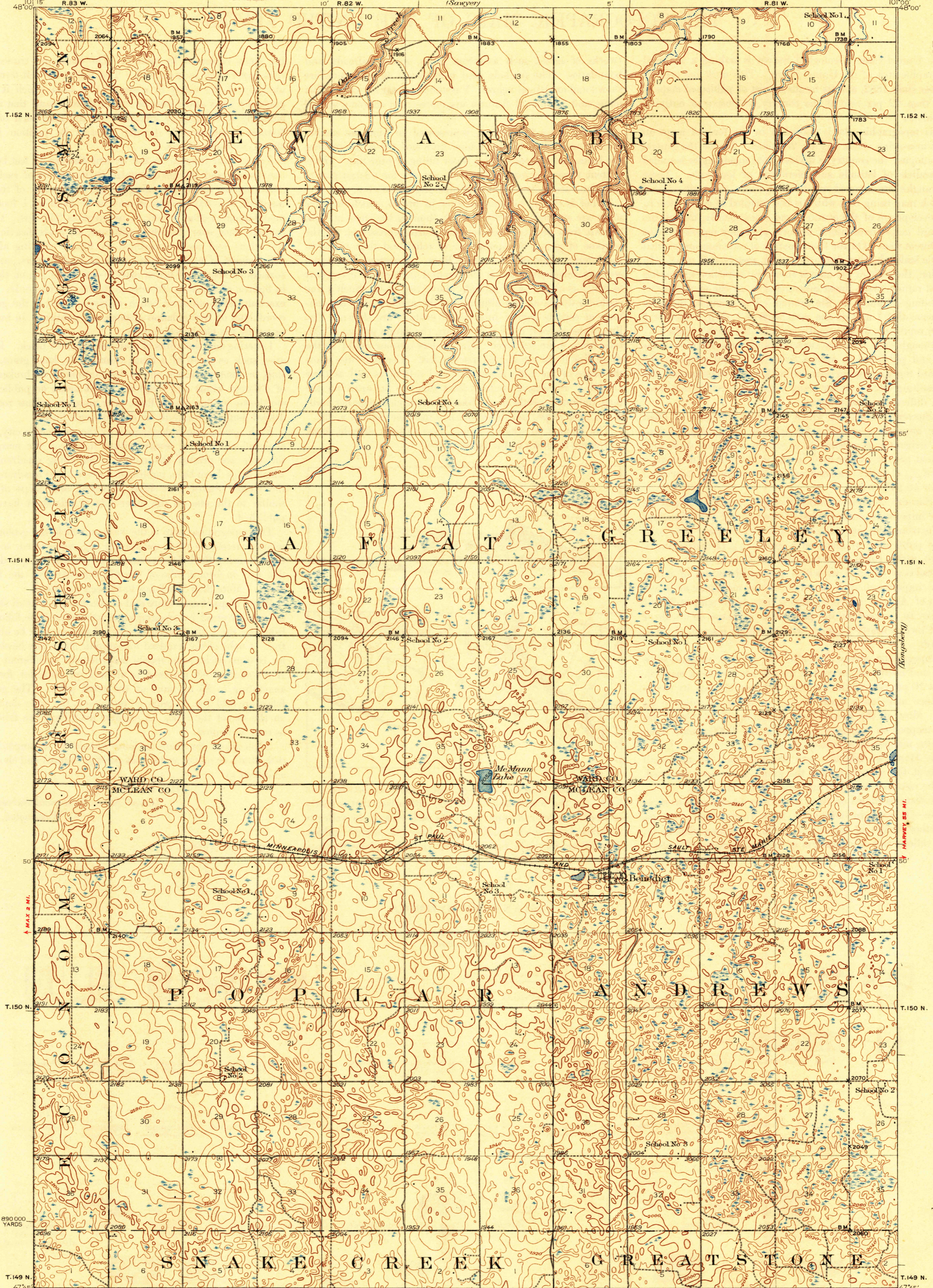


U. S. G. S.
FILE COPY
Inspection and Editing.


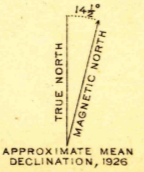
DEPARTMENT OF THE INTERIOR
U.S. GEOLOGICAL SURVEY
R. 83 W.

STATE OF NORTH DAKOTA
H. C. BRAHM
STATE ENGINEER
R. 82 W.

NORTH DAKOTA
BENEDICT QUADRANGLE
R. 81 W.



Topography by B. H. Yoakum, C. N. Mortenson,
and H. S. Milsted
Control by U.S. Geological Survey
Surveyed in 1926



Contour interval 20 feet
Datum is mean sea level

FILE COPY
Inspection and Editing.

Polyconic projection, North American datum
5000 yard grid based upon U.S. zone system, E
THROUGH ROUTES
SECONDARY ROUTES
SECTIONS IN POOR CONDITION

MAR. 1929
BENEDICT, N. DAK. SEP 4 - 1929 (2450)
Edition of 1929
1698-5750/69;
2450

USGS
Historical File
Topographic Division