
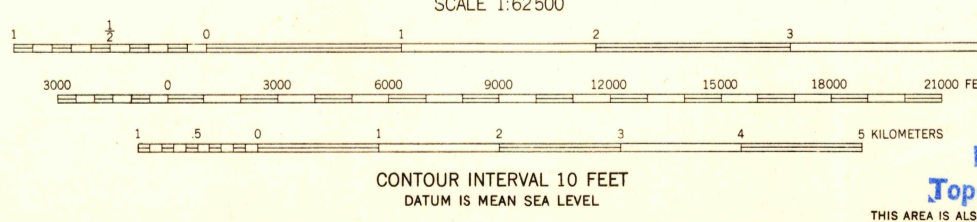
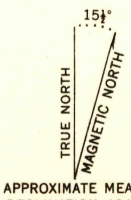


U.S.G.S.  
FILE COPY  
Topographic and Edition.



Mapped, edited, and published by the Geological Survey as part of the Department of the Interior program for the development of the Missouri River Basin  
Control by International Boundary Commission, USGS and USC&GS  
Culture and drainage in part compiled from aerial photographs taken 1946  
Topography by plane-table methods 1947-1948  
Polyconic projection. 1927 North American datum  
10,000-foot grid based on North Dakota coordinate system, north zone



ROAD CLASSIFICATION  
HARD-SURFACE ALL WEATHER ROADS DRY WEATHER ROADS  
Heavy-duty ——— LAINE LANE Improved dirt ———  
Medium-duty ——— LAINE LANE Unimproved dirt ———  
Loose-surface, graded, or narrow hard-surface ———  
U. S. Route State Route

USGS  
Historical File  
Topographic Division

COLUMBUS, N. DAK.  
N4845-W10245/15  
EDITION OF 1950

U.S.G.S.  
FILE COPY  
Topographic and Edition.

THIS MAP COMPLIES WITH NATIONAL MAP ACCURACY STANDARDS  
FOR SALE BY U. S. GEOLOGICAL SURVEY, FEDERAL CENTER, DENVER, COLORADO OR WASHINGTON 25, D. C.  
A FOLDER DESCRIBING TOPOGRAPHIC MAPS AND SYMBOLS IS AVAILABLE ON REQUEST