
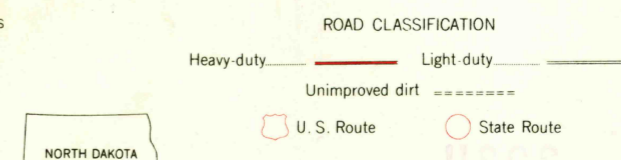



Mapped, edited, and published by the Geological Survey
Control by USGS and USC&GS
Topography by photogrammetric methods from aerial
photographs taken 1959. Field checked 1961.
Polyconic projection 1927 North American datum
10,000-foot grid based on North Dakota coordinate system, south zone
1000 meter Universal Transverse Mercator grid ticks,
zone 13, shown in blue



USGS
Historical Files
Topographic Division
DAGLUM, N. DAK.
N4630-W10300/15
1961

THIS MAP COMPLIES WITH NATIONAL MAP ACCURACY STANDARDS
FOR SALE BY U.S. GEOLOGICAL SURVEY, DENVER 25, COLORADO OR WASHINGTON 25, D. C.
A FOLDER DESCRIBING TOPOGRAPHIC MAPS AND SYMBOLS IS AVAILABLE ON REQUEST

AUG - 6 1963

2725