


U.S.G.S.
FILE COPY
Imprints and Notings.

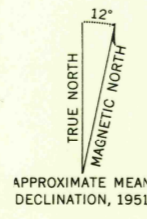
U.S.G.S.
FILE COPY
Imprints and Notings.

Mapped, edited, and published by the Geological Survey
Control by USGS and USC&GS
Culture and drainage in part compiled from aerial photographs
taken 1948. Topography by plane-table surveys 1951
Polyconic projection. 1927 North American datum
10,000-foot grid based on North Dakota coordinate system,
south zone

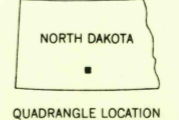


ROAD CLASSIFICATION

Heavy-duty	4 LANE 16 LANE	Light-duty
Medium-duty	4 LANE 16 LANE	Unimproved dirt
U.S. Route		State Route



THIS MAP COMPLIES WITH NATIONAL MAP ACCURACY STANDARDS
FOR SALE BY U.S. GEOLOGICAL SURVEY, FEDERAL CENTER, DENVER, COLORADO OR WASHINGTON 25, D. C.
AND BY THE STATE WATER CONSERVATION COMMISSION, BISMARCK, NORTH DAKOTA
A FOLDER DESCRIBING TOPOGRAPHIC MAPS AND SYMBOLS IS AVAILABLE ON REQUEST



DRISCOLL, N. DAK.
N4645-W10000/15
1951

USGS
Historical File
Topographic Division

FEB 12 1953

2685