

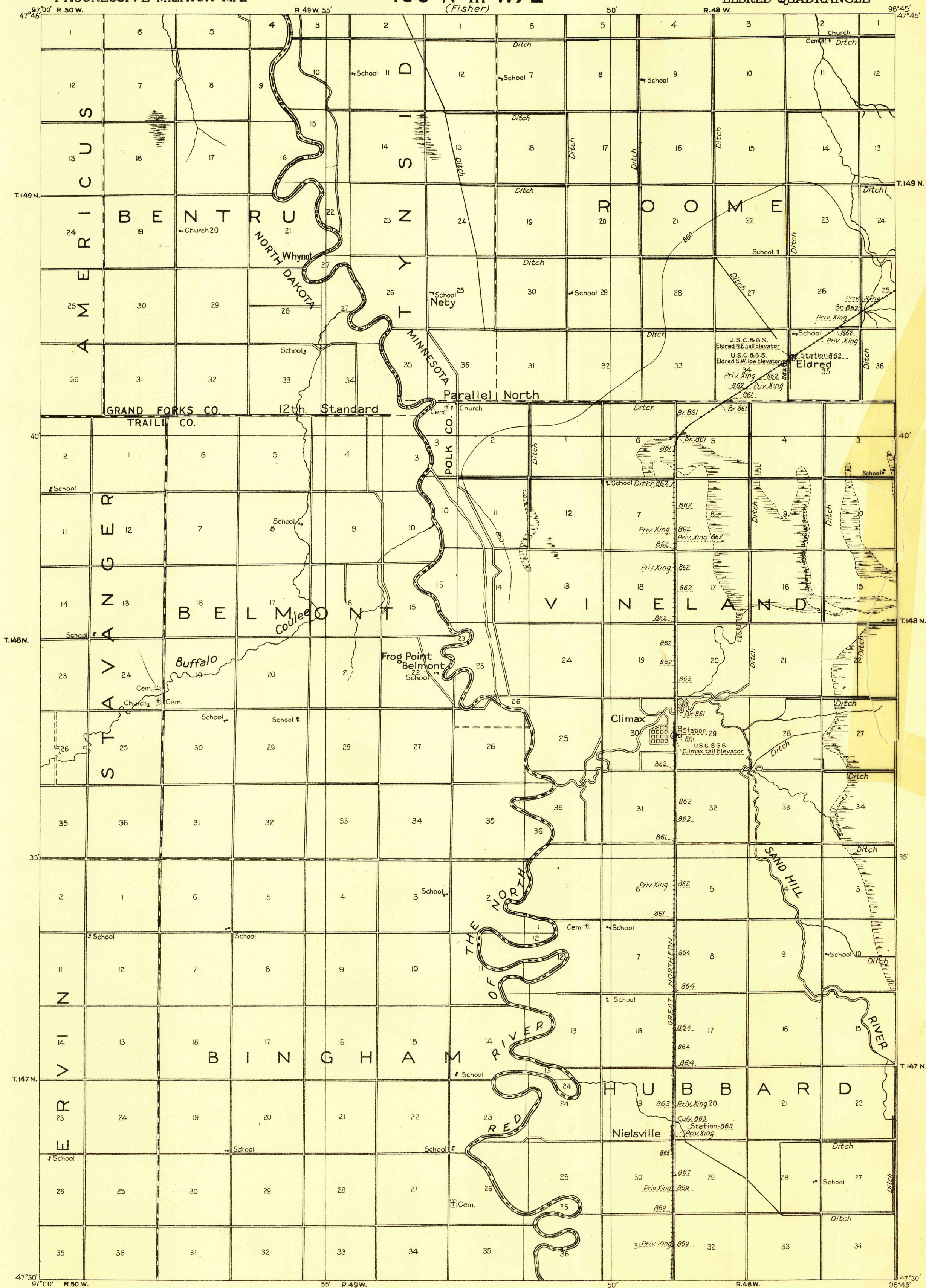
(Grand Forks)

CORPS OF ENGINEERS, U. S. ARMY
PROGRESSIVE MILITARY MAP

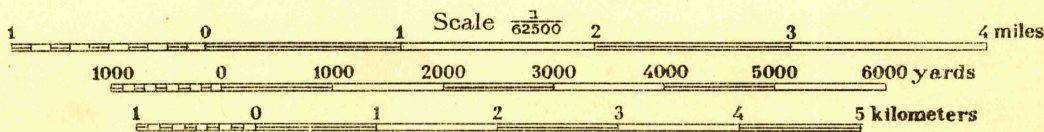
ADVANCE SHEET
496-N-III-W/2
(Fisher)

NORTH DAKOTA - MINNESOTA
ELDRED QUADRANGLE

NOT MAPPED BY U. S. G. S.
PRIOR TO 1921

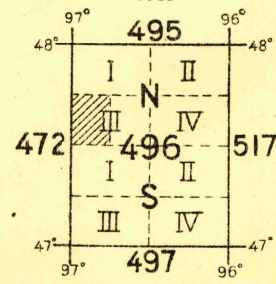


Compiled in office of Department
Engineer, Central Department, 1919.



Contour Interval 20 feet
Datum is mean sea level

NOTE: OFFICERS USING THIS MAP WILL MARK HEREON CORRECTIONS AND ADDITIONS WHICH COME
TO THEIR ATTENTION AND MAIL DIRECT TO "THE CHIEF OF ENGINEERS, WASHINGTON, D. C."



APPROXIMATE MEAN
DECLINATION 1919

RETURN TO:
USGS AND HISTORICAL MAP ARCHIVES