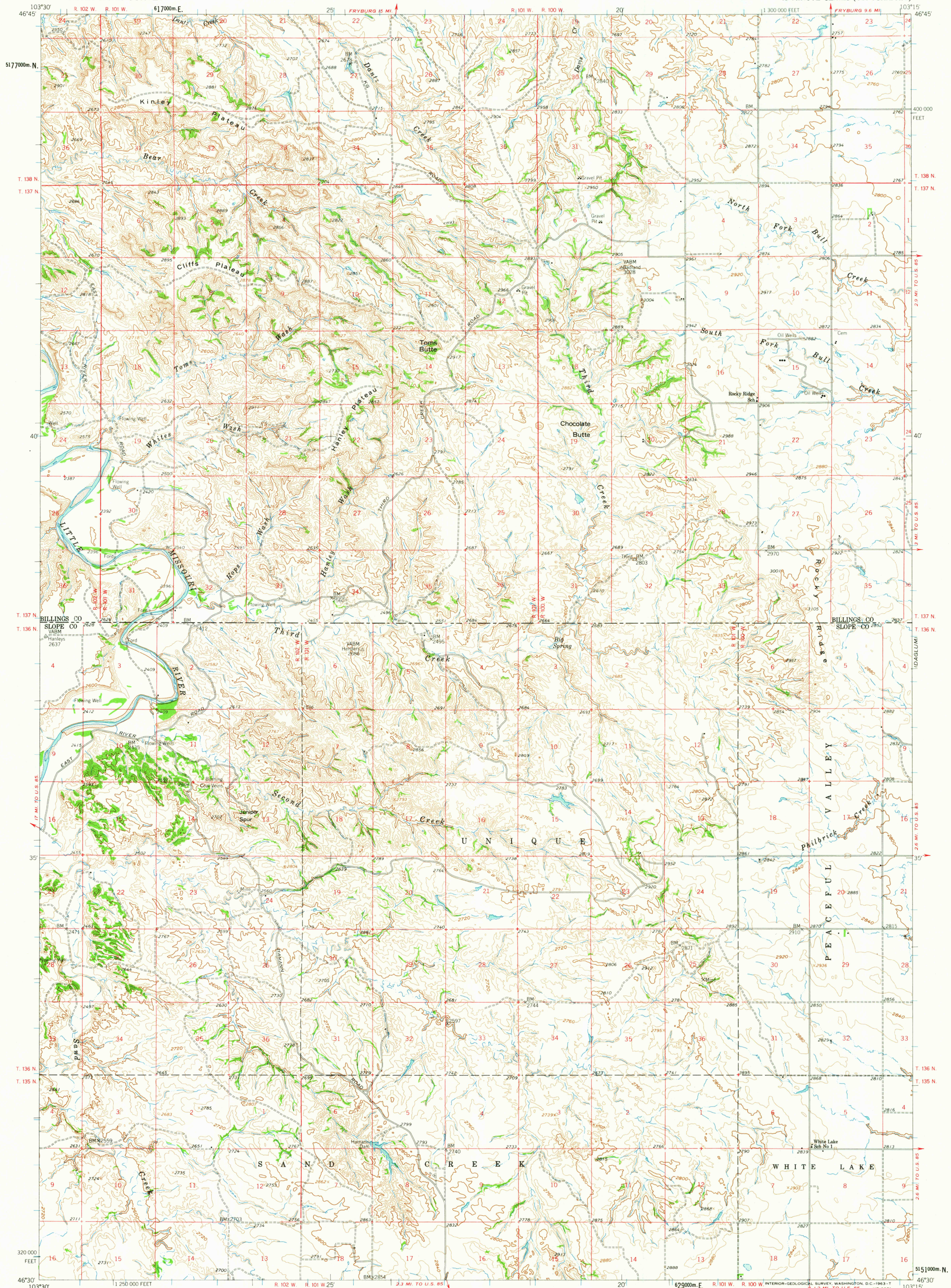


UNITED STATES
DEPARTMENT OF THE INTERIOR
GEOLOGICAL SURVEY

ROCKY RIDGE QUADRANGLE
NORTH DAKOTA
15 MINUTE SERIES (TOPOGRAPHIC)



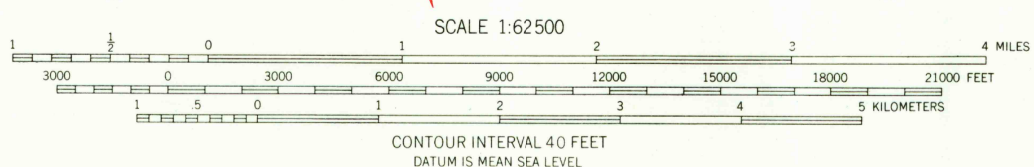
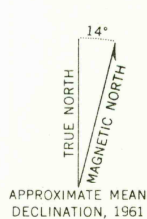
Mapped, edited, and published by the Geological Survey

Control by USGS and USC&GS

Topography by photogrammetric methods from aerial
photographs taken 1959. Field checked 1961

Polyconic projection. 1927 North American datum.
10,000-foot grid based on North Dakota coordinate system
south zone

1000-meter Universal Transverse Mercator grid ticks.
zone 13, shown in blue



USGS
Historical File
Topographic Division

ROAD CLASSIFICATION

Light-duty Unimproved dirt



ROCKY RIDGE, N. DAK.
N4630-W10315/15
1961

THIS MAP COMPLIES WITH NATIONAL MAP ACCURACY STANDARDS
FOR SALE BY U.S. GEOLOGICAL SURVEY, DENVER 25, COLORADO OR WASHINGTON 25, D. C.
A FOLDER DESCRIBING TOPOGRAPHIC MAPS AND SYMBOLS IS AVAILABLE ON REQUEST

U.S.G.S.
FILE COPY
TOPOGRAPHIC DIVISION
2170

SEP 23 1963