


(GOWBELLS)

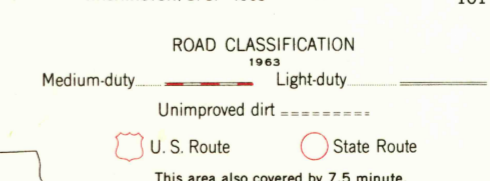
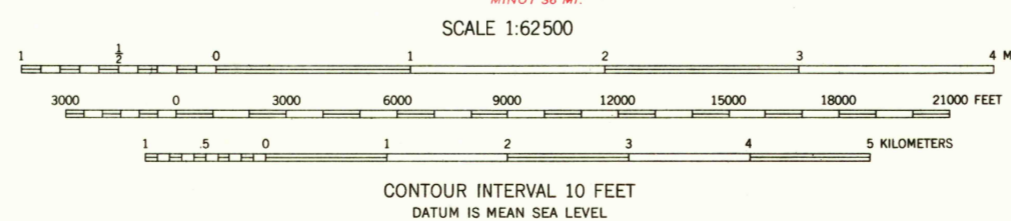
UNITED STATES  
DEPARTMENT OF THE INTERIOR  
GEOLOGICAL SURVEY

TOLLEY QUADRANGLE  
NORTH DAKOTA  
15 MINUTE SERIES (TOPOGRAPHIC)

(MOHALL)



Mapped, edited, and published by the Geological Survey as part of the Department of the Interior program for the development of the Missouri River Basin. Control by USGS and USC&GS. Topography by multiplex methods from aerial photographs taken 1946, and by plane-table surveys 1947. Field check 1947. Polyconic projection. 1927 North American datum. 10,000-foot grid based on North Dakota coordinate system, north zone. 1000-meter Universal Transverse Mercator grid ticks, zone 14, shown in blue.



USGS  
Historical File  
Topographic Division  
This area also covered by 7.5 minute, 1:24,000-scale maps: Tolley 1947, Norma 1947, Donnybrook 1947, and Tolley SE 1947.  
TOLLEY, N. DAK.  
N4830-W10145/15  
1947

THIS MAP COMPLIES WITH NATIONAL MAP ACCURACY STANDARDS  
FOR SALE BY U. S. GEOLOGICAL SURVEY, DENVER 25, COLORADO OR WASHINGTON 25, D. C.  
A FOLDER DESCRIBING TOPOGRAPHIC MAPS AND SYMBOLS IS AVAILABLE ON REQUEST

DEC - 6 1963

1680