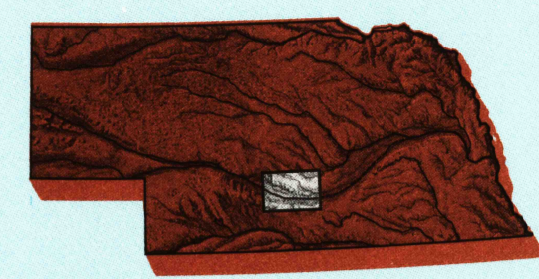



Kearney NEBRASKA

1:100 000-scale metric topographic map



30 X 60 MINUTE QUADRANGLE SHOWING

- Contours and elevations in meters
- Highways, roads and other manmade structures
- Water features
- Woodland areas
- Geographic names



U. S. GEOLOGICAL SURVEY

1985

Produced by the United States Geological Survey

Compiled from USGS 1:24 000-scale topographic maps dated 1963-1983. Planimetry revised from aerial photographs taken 1981 and other source data. Revised information not field checked. Map edited 1985

1927 North American Datum (NAD 27). Projection and 10 000-meter grid: Universal Transverse Mercator, zone 14 25 000-foot ticks; Nebraska coordinate system, south zone

The difference between NAD 27 and North American Datum of 1983 (NAD 83) is too small to show at this scale. The values of the shift between the datums for 7.5-minute intersections are given in USGS Bulletin 1875

There may be private inholdings within the boundaries of the National or State reservations shown on this map

CONTOUR INTERVAL 10 METERS
 NATIONAL GEODETIC VERTICAL DATUM OF 1929
 ELEVATIONS SHOWN TO THE NEAREST METER

THIS MAP COMPLIES WITH NATIONAL MAP ACCURACY STANDARDS

Meters	Feet
1	3.2808
2	6.5617
3	9.8425
4	13.1234
5	16.4042
6	19.6850
7	22.9659
8	26.2467
9	29.5275
10	32.8084


To convert meters to feet multiply by 3.2808
 To convert feet to meters multiply by 0.3048

Declination	Diagram
0°	Diagram 1
1°	Diagram 2
2°	Diagram 3
3°	Diagram 4
4°	Diagram 5
5°	Diagram 6
6°	Diagram 7
7°	Diagram 8

UTM grid convergence (GN) and 1983 magnetic declination (M) at center of map. Diagram is approximate.

Adjoining Maps	1	2	3
1	North Platte		
2	Broken Bow		
3	Saint Paul		
4	Gothenburg		
5	Grand Island		
6	McCook		
7	Holdrege		
8	Red Cloud		

FOR SALE BY U. S. GEOLOGICAL SURVEY
 DENVER, COLORADO 80225, OR RESTON, VIRGINIA 22092



REC'D FILE COPY

Topographic Map Symbols	
Primary highway, hard surface	—
Secondary highway, hard surface	- - -
Light duty road, principal street, hard or improved surface	—
Other road or area; trail	- - -
Route marker: Interstate U.S.; State	—
Railroad: standard gage; narrow gage	—
Bridge: overpass; underpass	—
Tunnel: road; railroad	—
Built-up area; locality; elevation	—
Airport; landing field; landing strip	—
National boundary	—
State boundary	—
County boundary	—
Civil township boundary	—
National or State reservation boundary	—
Land grant boundary	—
U.S. public lands survey: range, township, section	—
Range, township, section line: protracted	—
Power transmission line: pipeline	—
Dam; dam with lock	—
Cemetery; building	—
Windmill; water well; spring	—
Mine shaft; add or cave; mine, quarry; gravel pit	—
Campground; picnic area; U.S. location monument	—
Ruins; cliff dwelling	—
Distorted surface: strip mine; lava; sand	—
Contours: index; intermediate; supplementary	—
Bathymetric contours: index; intermediate	—
Stream, lake: perennial; intermittent	—
Rapids, large and small; falls, large and small	—
Area to be submerged; marsh; swamp	—
Land subject to controlled inundation; woodland	—
Scrub; mangrove	—
Orchard; vineyard	—

A pamphlet describing topographic maps is available on request