



Stanton NEBRASKA

1:100 000-scale
planimetric map



30 X 60 MINUTE QUADRANGLE
SHOWING

- Elevations in meters
- Highways, roads and other manmade structures
- Water features
- Woodland areas
- Geographic names




Produced by the United States Geological Survey
Compiled from USGS 1:24 000-scale topographic maps dated 1958-1976. Planimetry revised from aerial photographs taken 1981 and other source data. Revised information not field checked. Map edited 1985.
Projection and 10 000-meter grid, zone 14, Universal Transverse Mercator
25 000-foot grid ticks based on Nebraska coordinate system, south and north zones
1927 North American Datum
To place on the predicted North American Datum 1983, move the projection lines 5 meters north and 28 meters east

NATIONAL GEODETIC VERTICAL DATUM OF 1929
ELEVATIONS SHOWN TO THE NEAREST METER

THIS MAP COMPLIES WITH NATIONAL MAP ACCURACY STANDARDS

| CONVERSION TABLE | | DECLINATION DIAGRAM | ADJOINING MAPS | | | |
|--|---------|--|----------------|---|---|--|
| Meters | Feet | | 1 | 2 | 3 | |
| 1 | 3.2808 | | 4 | 5 | 6 | |
| 2 | 6.5617 | | 1 | 2 | 3 | |
| 3 | 9.8425 | | 4 | 5 | 6 | |
| 4 | 13.1234 | | 1 | 2 | 3 | |
| 5 | 16.4042 | | 4 | 5 | 6 | |
| 6 | 19.6850 | | 1 | 2 | 3 | |
| 7 | 22.9658 | | 4 | 5 | 6 | |
| 8 | 26.2467 | | 1 | 2 | 3 | |
| 9 | 29.5275 | | 4 | 5 | 6 | |
| 10 | 32.8084 | | 1 | 2 | 3 | |
| To convert meters to feet multiply by 3.2808 | | UTM grid convergence (GN) and 1983 magnetic declination (MN) at center of map. Diagram is approximate. | | | | |
| To convert feet to meters multiply by 0.3048 | | | | | | |

FOR SALE BY U.S. GEOLOGICAL SURVEY
DENVER, COLORADO 80225, OR RESTON, VIRGINIA 22092



Topographic Map Symbols

- Primary highway, hard surface
- Secondary highway, hard surface
- Light duty road, principal street, hard or improved surface
- Other road or street; trail
- Route marker: Interstate, U.S.; State
- Railroad: standard gage; narrow gage
- Bridge; overpass; underpass
- Tunnel: road; railroad
- Built up area, locality, elevation
- Airport: landing field; landing strip
- National boundary
- State boundary
- County boundary
- National or State reservation boundary
- Land grant boundary
- U.S. public lands survey: range, township, section
- Range, township, section line: projected
- Power transmission line: pipeline
- Dam; dam with lock
- Cemetery; building
- Windmill; water well; spring
- Mine shaft; adit or cave; mine, quarry, gravel pit
- Campground; picnic area; U.S. location monument
- Ruins; cliff dwellings
- Distorted surface: strip mine, lava, sand
- Contours: index; intermediate; supplementary
- Bathymetric contours: index; intermediate
- Stream; lake; perennial; intermittent
- Rapids; large and small; falls, large and small
- Area to be submerged; marsh, swamp
- Land subject to controlled inundation; woodland
- Scrub; mangrove
- Orchard; vineyard

A pamphlet describing topographic maps is available on request

STANTON, NEBRASKA
41097-E1-PL-100
1985