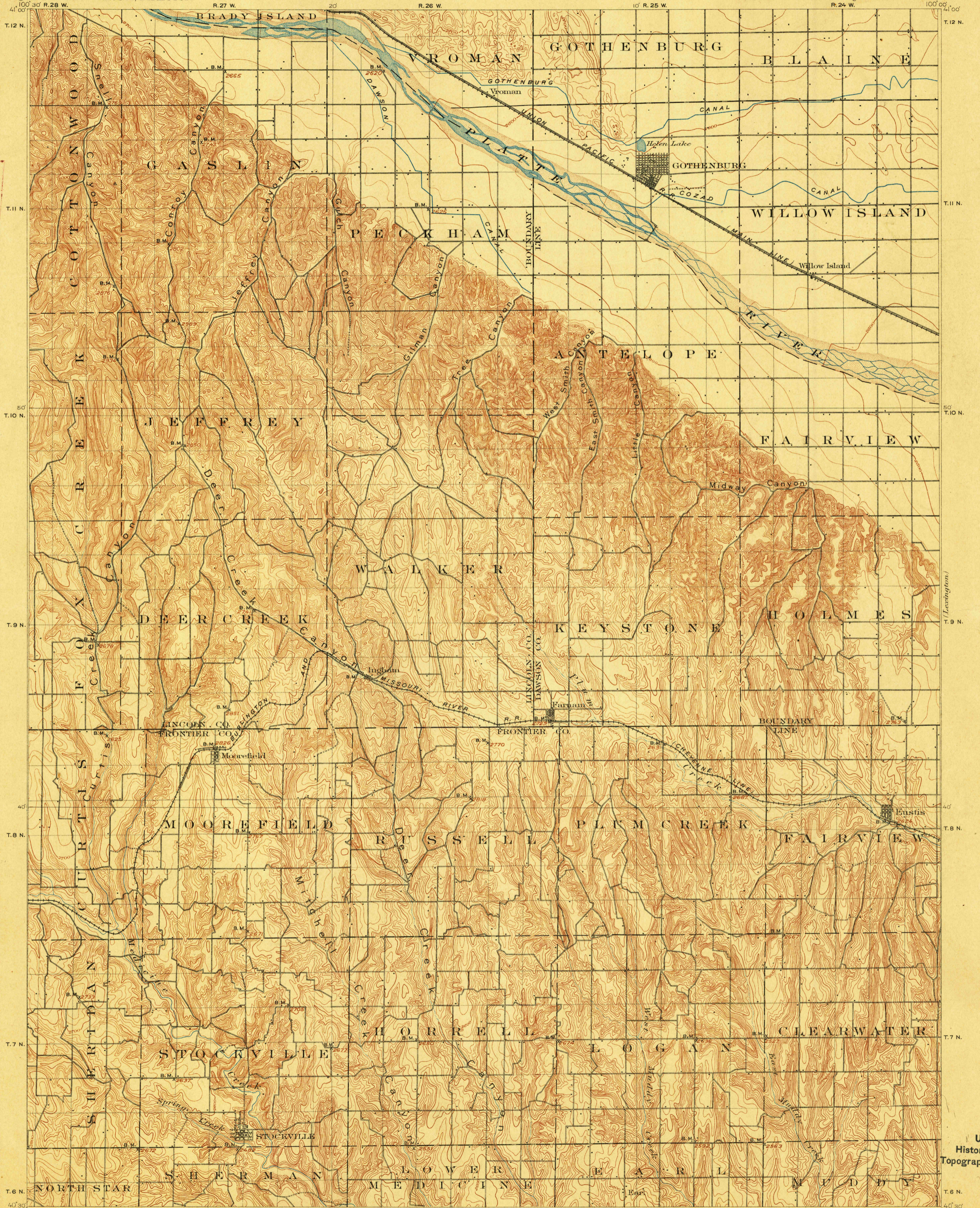


TOPOGRAPHY

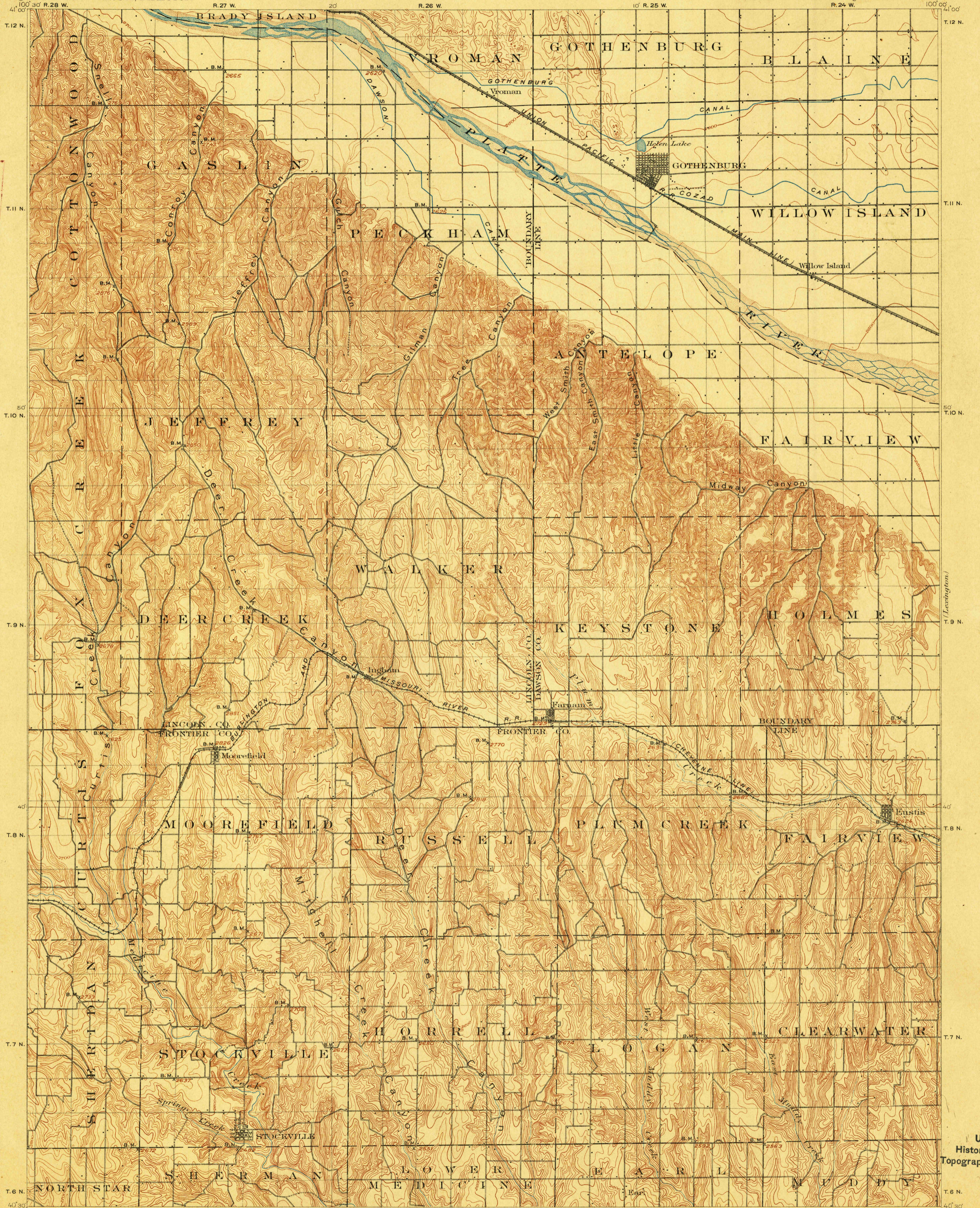
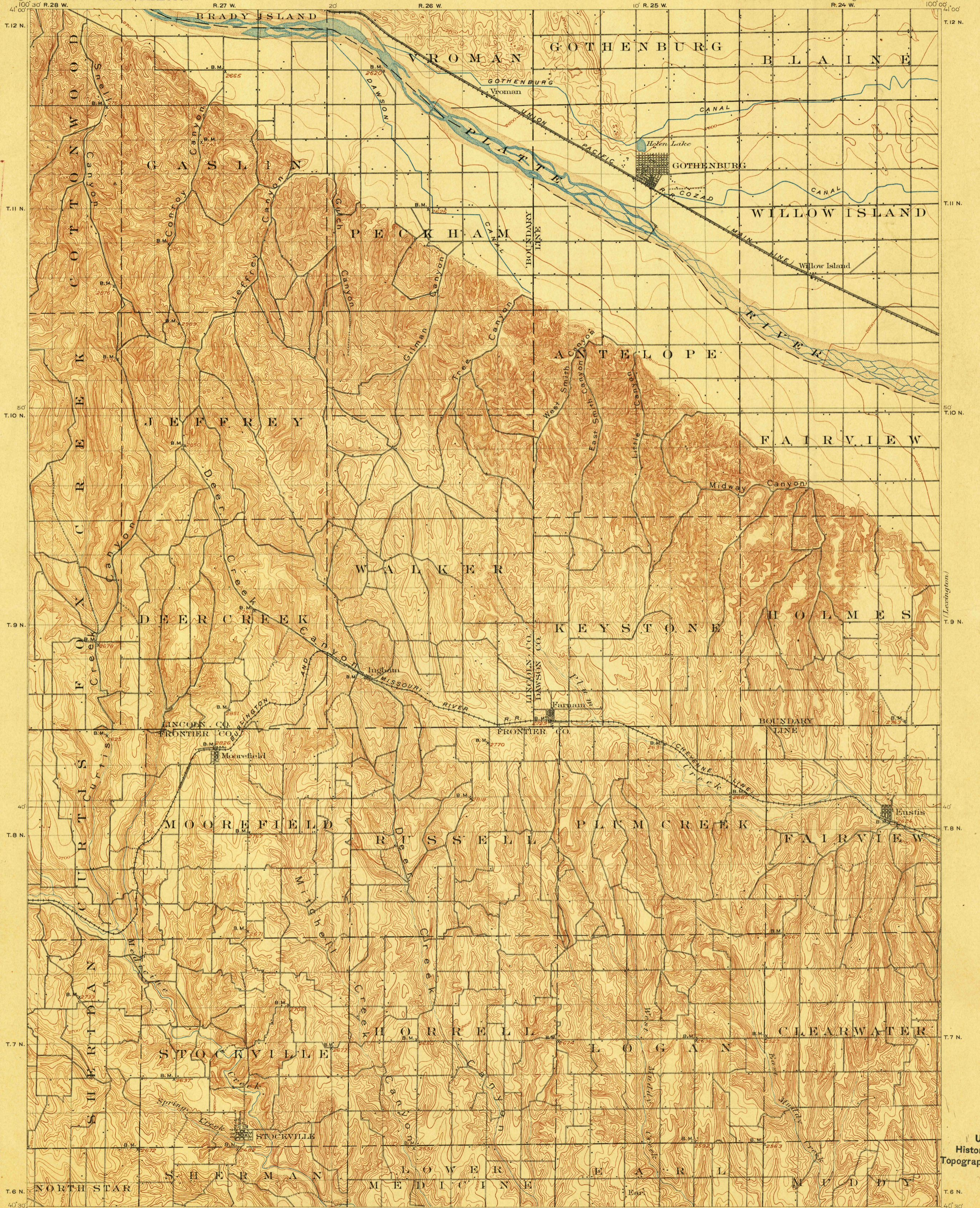
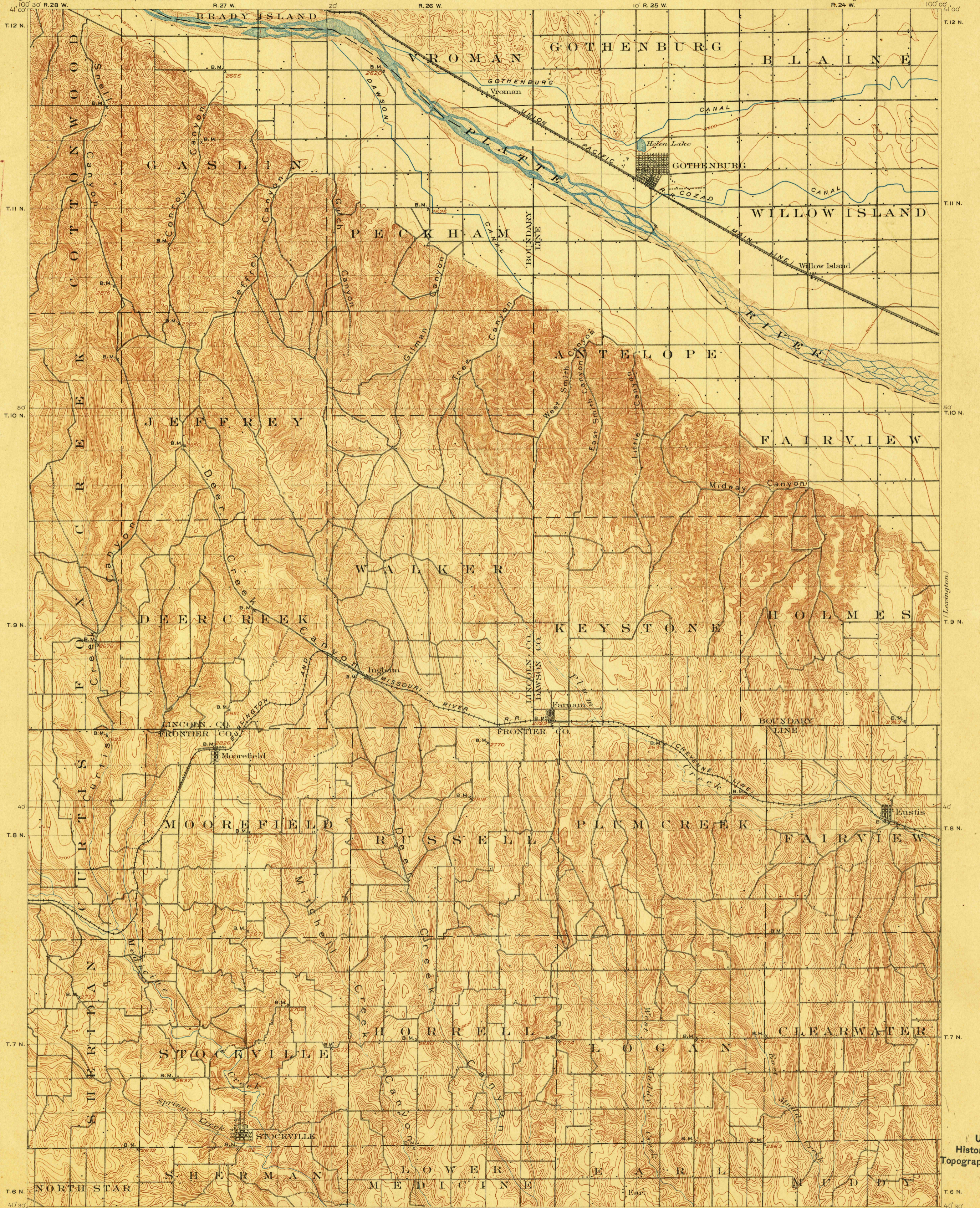
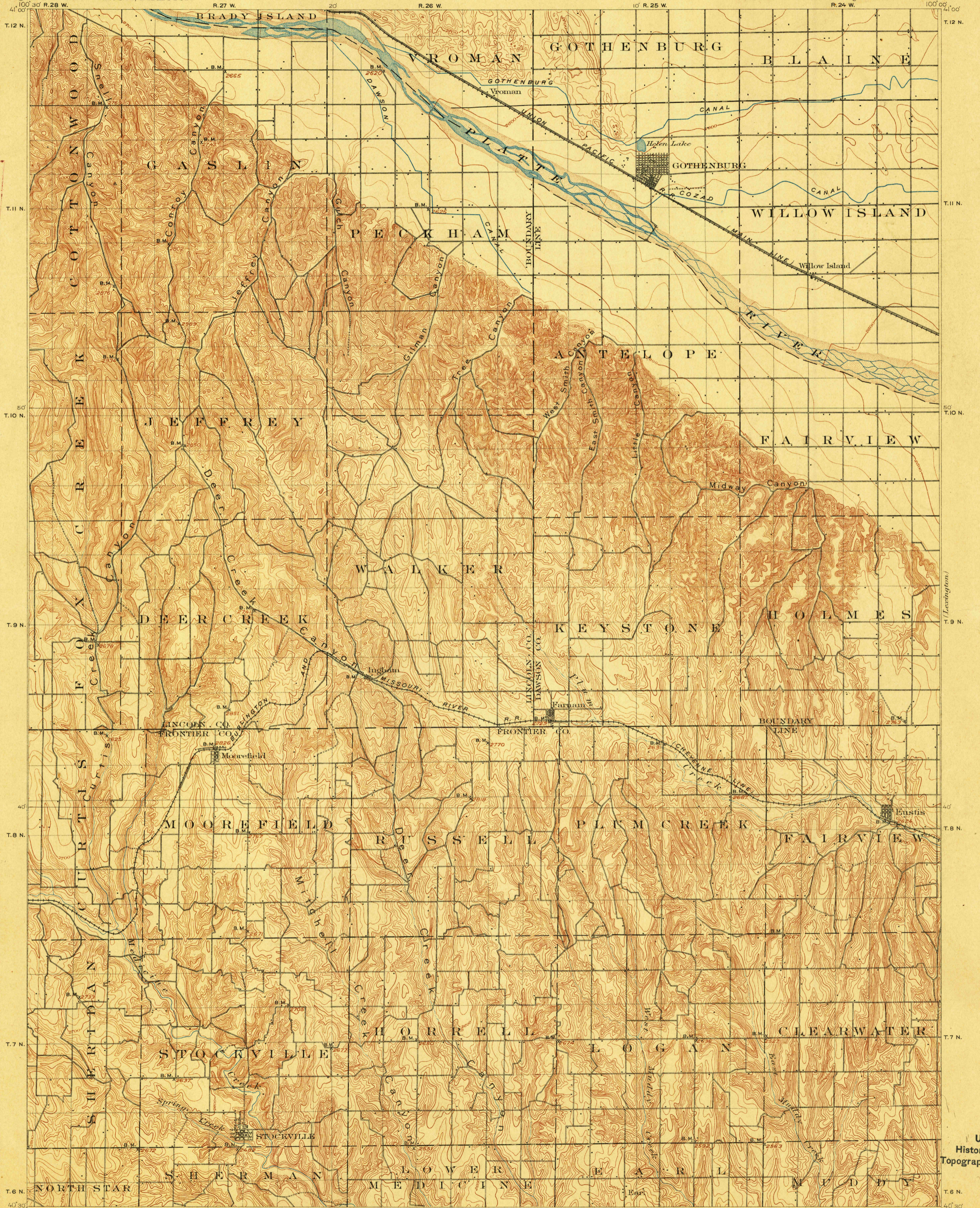
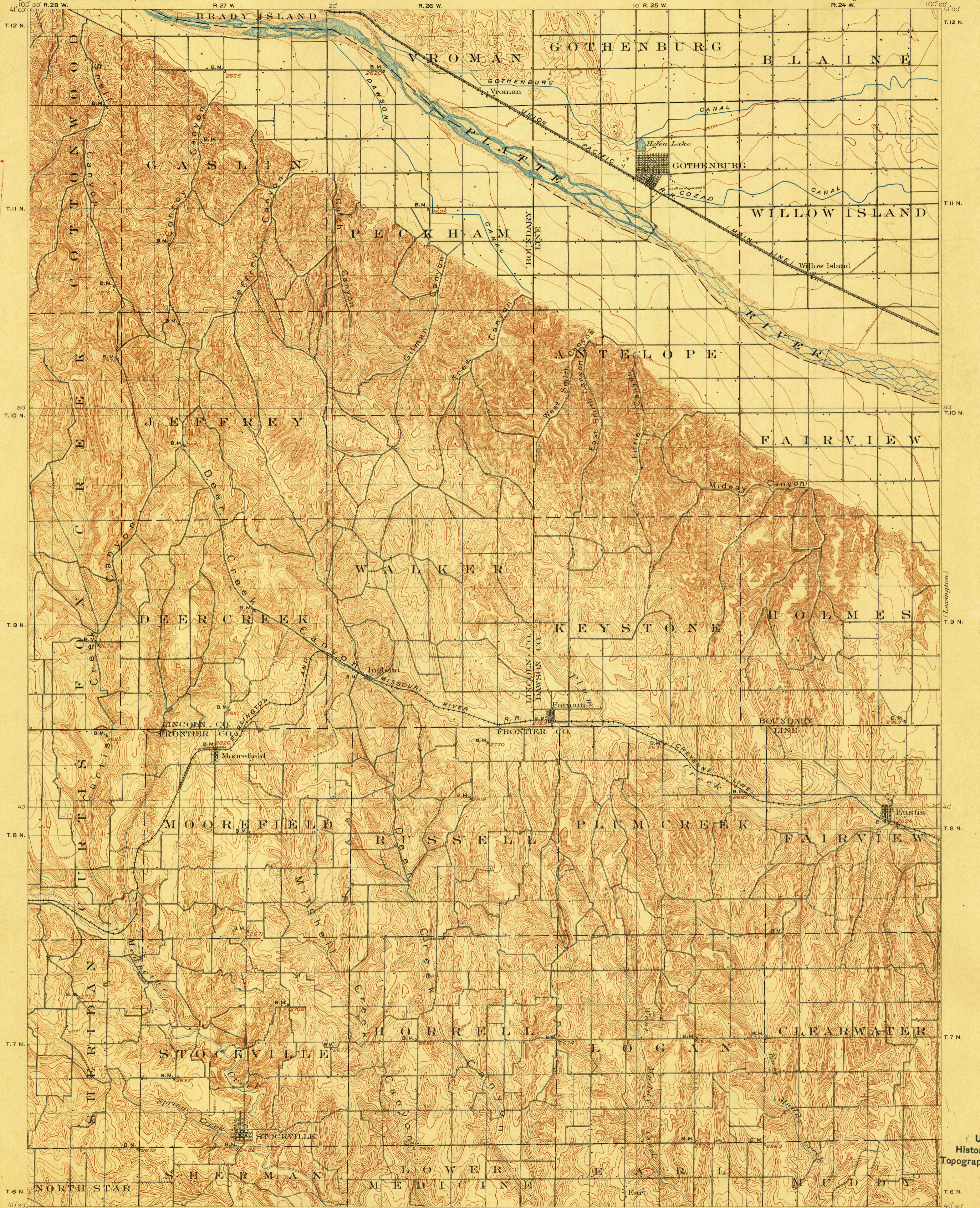
NEBRASKA
GOTHENBURG QUADRANGLE

U.S. GEOLOGICAL SURVEY
CHARLES D. WALCOTT, DIRECTOR

U.S.G.S.
FILE COPY



Map labels include: BRADY ISLAND, ROMAN, GOTHEBURG, B A I N E, WILLOW ISLAND, PECKHAM, WALKER, FAIRVIEW, DEERCREEK, KEYSTONE, HOLMES, MOOREFIELD, RUSSELL, PLUM CREEK, FAIRVIEW, STOCKVILLE, LOGAN, CLEARWATER, SHEPHERD, LOWER, EARL, MEDICINE, NORTH STAR, SHEPHERD, MEDICINE, EARL, MEDICINE, NORTH STAR.



Scale 1:25000
1 2 3 4 5 Miles
1 2 3 4 5 Kilometers
Contour interval 20 feet.
Dot in is mean sea level.

DIAGRAM OF TOWNSHIP
6 5 4 3 2 1
7 8 9 10 11 12
13 14 15 16 17 18
19 20 21 22 23 24
25 26 27 28 29 30
31 32 33 34 35 36

Engraved June 1902 by J.S.G. R. 27 W. Edition of Nov. 1902.
Jno. H. Renshaw, Geographer in charge.
Triangulation by Geo. I. Hawkins.
Topography by W. J. Peters and Chas. W. Goodlove.
Surveyed in 1894 and 1899.

U.S.G.S.
FILE COPY

USGS
Historical File
Topographic Division

Gothenburg, Neb.
U.S. Geological Survey,
JAN 15 1903 2600
Ed. Div. Topographic Maps.