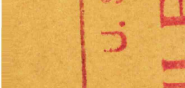

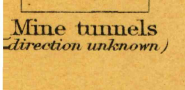


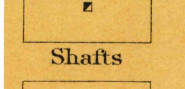
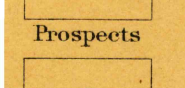

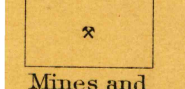
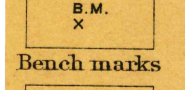
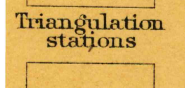

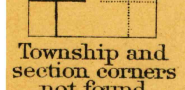
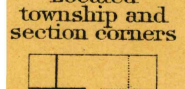

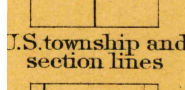


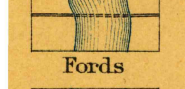

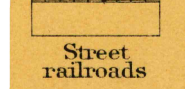
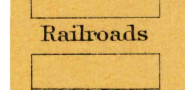


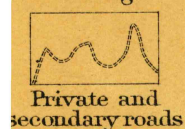
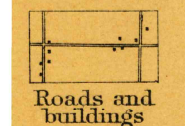


U. S. GEOLOGICAL SURVEY
CHARLES D. WALCOTT, DIRECTOR


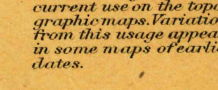

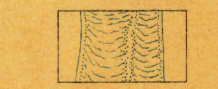
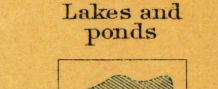
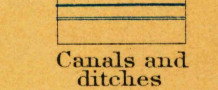
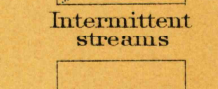


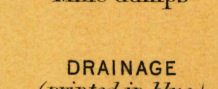


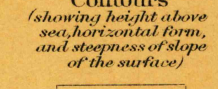

CONVENTIONAL
SIGNS

CULTURE
(printed in black)



CONVENTIONAL
SIGNS

RELIEF
(printed in brown)



U. S. G. S.
FILE COPY
Ed. Div. Topographic Maps.

USGS Library
Reston, VA.
Topo Archive

USGS
Historical File
Topographic Division

U. S. G. S.

FILE COPY

ST. PAUL, Neb.

Dec. 11-1899.
2017.

Scale 1:25000
Miles
Kilometers
Contour interval 20 feet.
Datum is mean sea level.

McKinney
1895
Peters
1893

Henry Gannett, Chief Topographer.
Jno. H. Renshaw, Topographer in charge.
Control by Geo. T. Hawkins.
Topography by W. J. Peters and R. C. McKinney.
Surveyed in 1893 and 1895.