


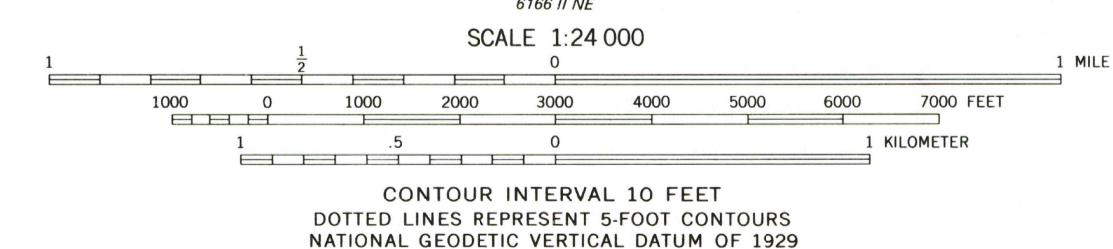
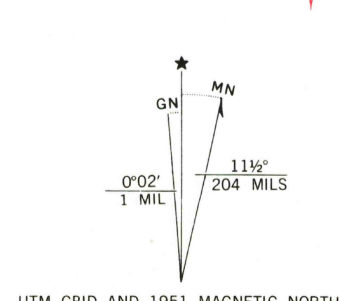


Mapped, edited, and published by the Geological Survey as part of the Department of the Interior program for the development of the Missouri River Basin Control by USGS and USC&GS

Topography by multiplex methods from aerial photographs taken 1949, by plane-table surveys 1951, and in part by U. S. Bureau of Reclamation. Field check 1951

Polyconic projection. 1927 North American datum 10,000-foot grid based on Nebraska coordinate system, south zone 1000-meter Universal Transverse Mercator grid ticks, zone 14, shown in blue

Map photinspected 1974
No major culture or drainage changes observed



THIS MAP COMPLIES WITH NATIONAL MAP ACCURACY STANDARDS
FOR SALE BY U.S. GEOLOGICAL SURVEY, DENVER, COLORADO 80225, OR RESTON, VIRGINIA 22092
A FOLDER DESCRIBING TOPOGRAPHIC MAPS AND SYMBOLS IS AVAILABLE ON REQUEST

USGS
Historical File
Topographic Division
ARCADIA SE, NEBR.
N4115-W9900/7.5
1951
PHOTOINSPECTED 1974
AMS 6166 I SE-SERIES V875

NOV 15 1978

1950