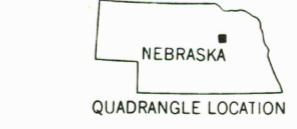
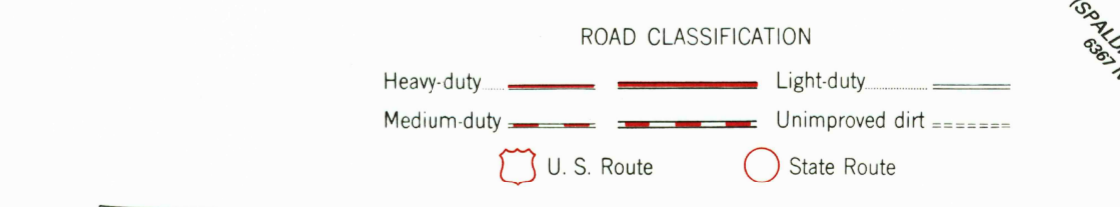
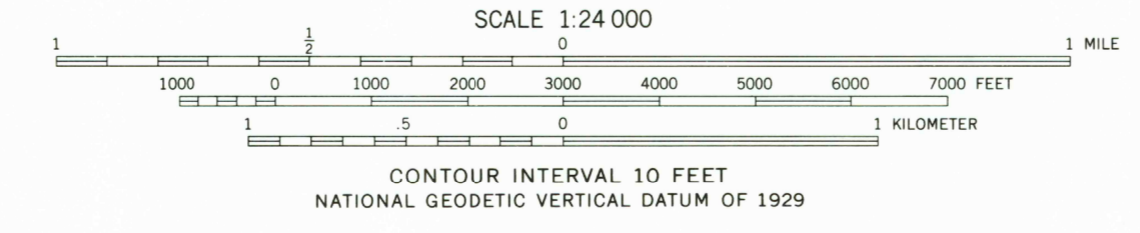
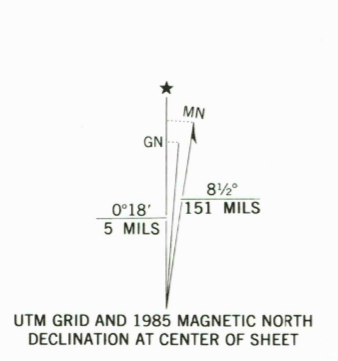


Mapped, edited, and published by the Geological Survey as part of the Department of the Interior program for the development of the Missouri River Basin Control by USGS and USC&GS
Topography from aerial photographs by photogrammetric methods
Aerial photographs taken 1951. Field check 1954
Polyconic projection. 1927 North American datum 10,000-foot grid based on Nebraska coordinate system, north zone
1000-meter Universal Transverse Mercator grid, zone 14 To place on the predicted North American Datum 1983, move the projection lines 5 meters north and 31 meters east as shown by dashed corner ticks
Revisions shown in purple and woodland compiled from aerial photographs taken 1981 and other sources This information not field checked. Map edited 1985



BARTLETT, NEBR.
41098-H5-TF-024

1954
PHOTOREVISED 1985
DMA 6267 1 NE-SERIES V875

