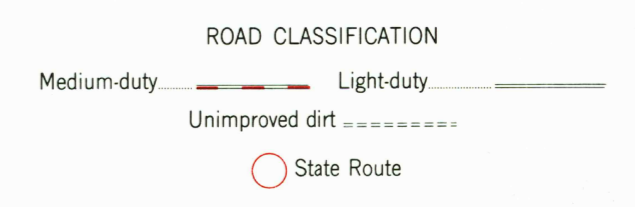
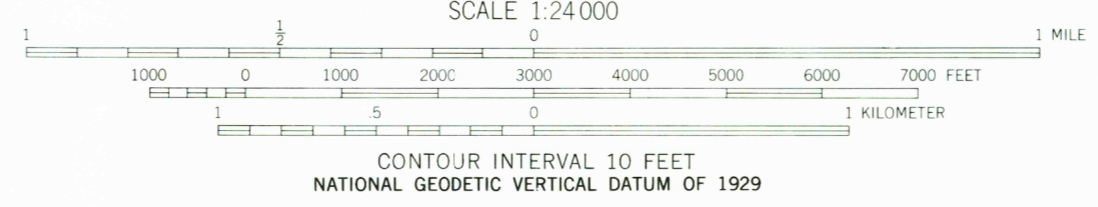
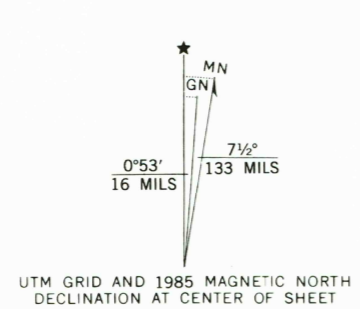


Mapped, edited, and published by the Geological Survey as part of the Department of the Interior program for the development of the Missouri River Basin
Control by USGS and USC&GS
Topography by photogrammetric methods from aerial photographs taken 1961. Field checked 1963
Polyconic projection. 1927 North American datum
10,000-foot grid based on Nebraska coordinate system, north zone
1000-meter Universal Transverse Mercator grid ticks, zone 14, shown in blue
To place on the predicted North American Datum 1983, move the projection lines 5 meters north and 28 meters east as shown by dashed corner ticks
Revisions shown in purple and woodlans compiled from aerial photographs taken 1981 and other sources
This information not field checked. Map edited 1985



USGS NMD RESEARCH
NOV 25 1985
REFERENCE COLLECTION

THIS MAP COMPLIES WITH NATIONAL MAP ACCURACY STANDARDS
FOR SALE BY U. S. GEOLOGICAL SURVEY, DENVER, COLORADO 80225, OR RESTON, VIRGINIA 22092
A FOLDER DESCRIBING TOPOGRAPHIC MAPS AND SYMBOLS IS AVAILABLE ON REQUEST

BATTLE CREEK SW, NEBR.
41097-G6-TF-024

1963
PHOTOREVISED 1985
DMA 6487 1 SW-SERIES 9875