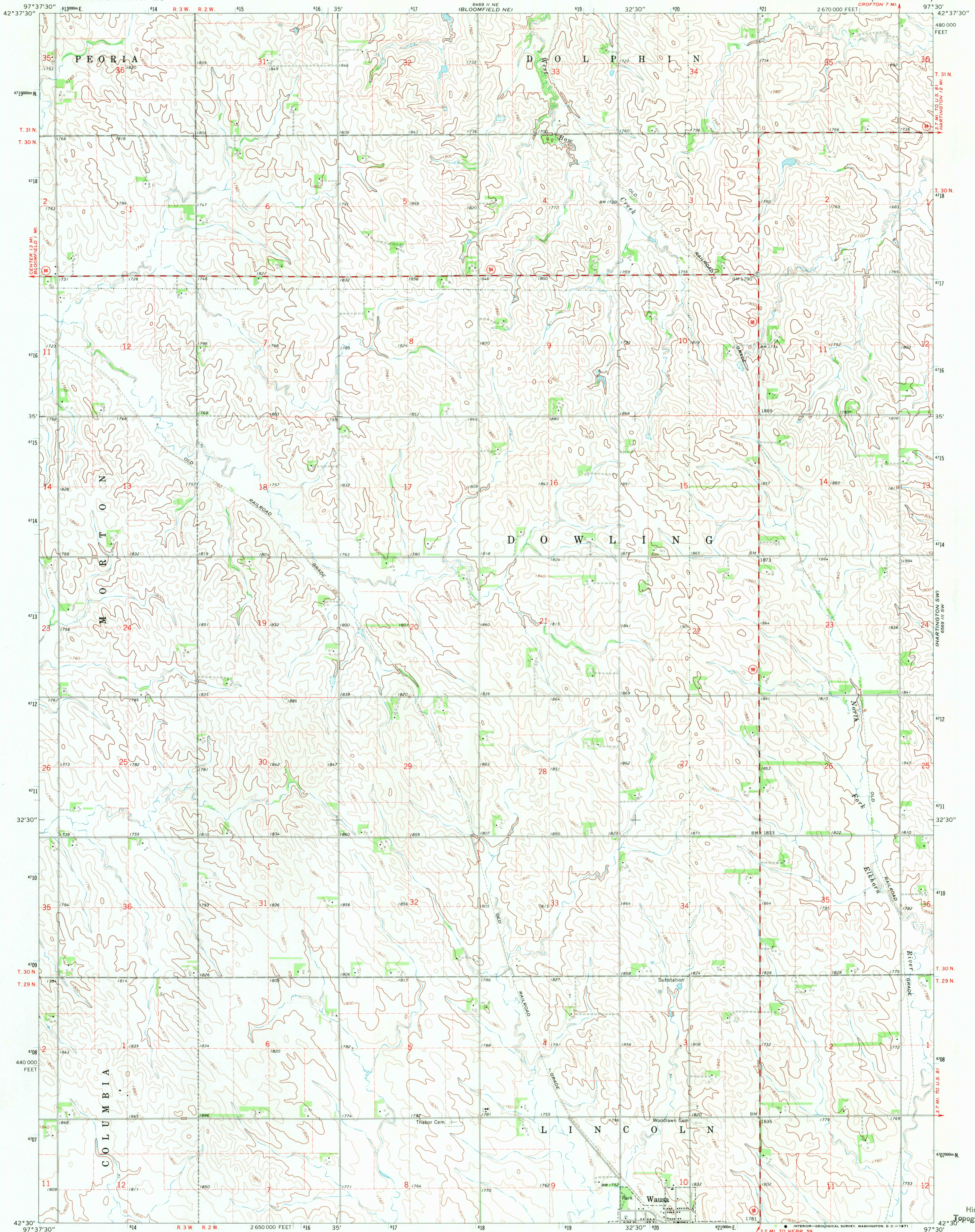


UNITED STATES
DEPARTMENT OF THE INTERIOR
GEOLOGICAL SURVEY

BLOOMFIELD SE QUADRANGLE
NEBRASKA—KNOX CO.
7.5 MINUTE SERIES (TOPOGRAPHIC)

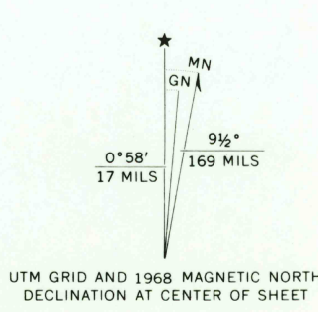


Mapped, edited, and published by the Geological Survey as part of the Department of the Interior program for the development of the Missouri River Basin Control by USGS and USC&GS

Topography by photogrammetric methods from aerial photographs taken 1966. Field checked 1968

Polyconic projection, 1927 North American datum 10,000-foot grid based on Nebraska coordinate system, north zone 1000-meter Universal Transverse Mercator grid ticks, zone 14, shown in blue

Fine red dashed lines indicate selected fence and field lines where generally visible on aerial photographs. This information is unchecked



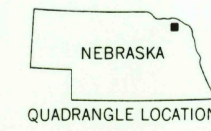
SCALE 1:24,000

1 1000 2000 3000 4000 5000 6000 7000 FEET

1 5 10 KILOMETER

CONTOUR INTERVAL 20 FEET
DATUM IS MEAN SEA LEVEL

THIS MAP COMPLIES WITH NATIONAL MAP ACCURACY STANDARDS
FOR SALE BY U. S. GEOLOGICAL SURVEY, DENVER, COLORADO 80225, OR WASHINGTON, D. C. 20242
A FOLDER DESCRIBING TOPOGRAPHIC MAPS AND SYMBOLS IS AVAILABLE ON REQUEST



ROAD CLASSIFICATION

Secondary highway, all weather. Light-duty road, all weather. hard surface

Unimproved road, fair or dry weather

State Route

BLOOMFIELD SE, NEBR.
N4230—W9730/7.5

1968
AMS 6469 II SE—SERIES V875

USGS
Historical File
Topographic Division

MAR 25 1971
2050

U.S.G.S.
FILE COPY
TOPOGRAPHIC DIVISION