

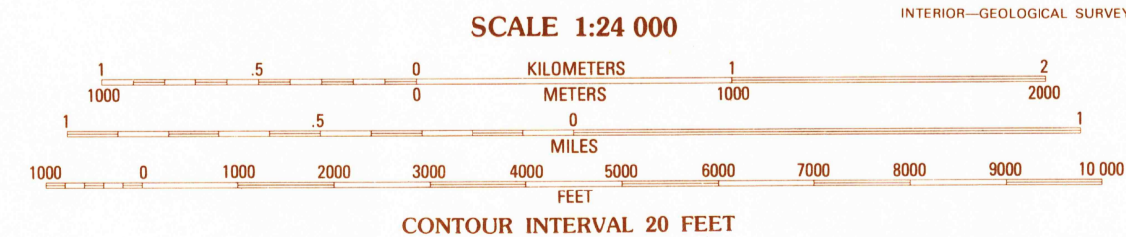


PRODUCED BY THE UNITED STATES GEOLOGICAL SURVEY
CONTROL BY: USGS AND NOS/NOAA
COMPILED FROM AERIAL PHOTOGRAPHS TAKEN: 1984
FIELD CHECKED: 1987 MAP EDITED: 1990
PROJECTION: LAMBERT CONFORMAL CONIC
GRID: 1000-METER UNIVERSAL TRANSVERSE MERCATOR ZONE 14
10,000-FOOT STATE GRID TICKS: NEBRASKA, NORTH ZONE
UTM GRID DECLINATION: 1°54' WEST
1990 MAGNETIC NORTH DECLINATION: 9°30' EAST
VERTICAL DATUM: NATIONAL GEODETIC VERTICAL DATUM OF 1929
HORIZONTAL DATUM: 1927 NORTH AMERICAN DATUM
To place on the predicted North American Datum of 1983,
move the projection lines as shown by dashed corner ticks
(6 meters north and 39 meters east)
There may be private inholdings within the boundaries of any
Federal or State reservations shown on this map

PROVISIONAL MAP
Produced from original
manuscript drawings. Infor-
mation shown as of date of
field check.



BORNEMANN LAKE, NEBRASKA
PROVISIONAL EDITION 1990

42101-F7-TF-024

USGS MAP INFORMATION
APR 13 1990
FIELD FILE COPY