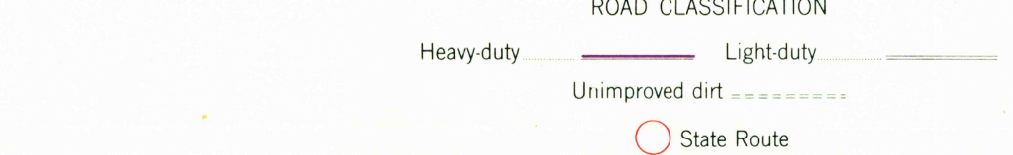
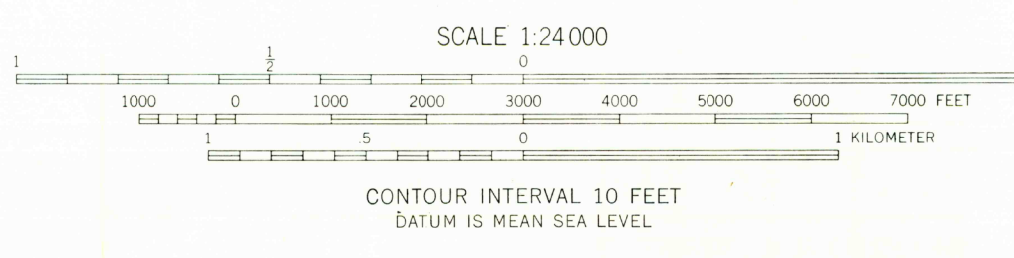
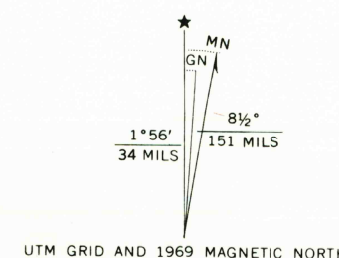


Mapped, edited, and published by the Geological Survey  
Control by USGS and USC&GS  
Topography from aerial photographs by Kelsh plotter  
Aerial photographs taken 1955. Field check 1956  
Polyconic projection. 1927 North American datum  
10,000-foot grid based on Nebraska coordinate system, south zone  
1000-meter Universal Transverse Mercator grid ticks,  
zone 14, shown in blue  
Revisions shown in purple compiled from aerial photographs  
taken 1969. This information not field checked



U.S.G.S. FILE COPY TOPOGRAPHIC DIVISION

NEBRASKA QUADRANGLE LOCATION

CEDAR CREEK, NEBR.  
N4100-W9600/7.5

1956  
PHOTOREVISED 1969  
AMS 6766 II SE-SERIES V875