

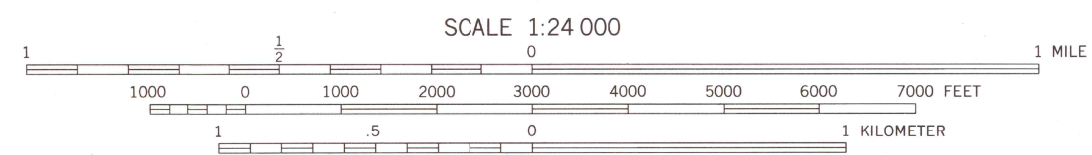
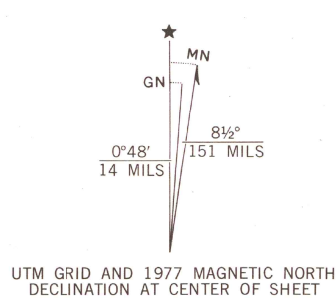


Produced and published by the Geological Survey
in cooperation with the Bureau of Indian Affairs


Orthophotograph prepared from 1:80,000-scale
aerial photograph taken June 2, 1977

Projection and 10,000-foot grid ticks: Nebraska
coordinate system, north zone (Lambert conformal conic)
1000-meter Universal Transverse Mercator grid,
zone 14, 1927 North American datum

Photoimagery rectified by optical scanning
which may produce double or mismatched images;
use the mean of image positions for map point



PRINCIPAL NUMBERED HIGHWAYS
 Interstate Route U.S. Route State Route



This quadrangle area also covered by
1:24,000-scale topographic map

CENTER EAST, NEBR.
N4230-W9745/7.5

1977

AMS 6469 III SE-SERIES V075

THIS MAP COMPLIES WITH NATIONAL MAP ACCURACY STANDARDS
FOR SALE BY U.S. GEOLOGICAL SURVEY, DENVER, COLORADO 80225, OR RESTON, VIRGINIA 22092